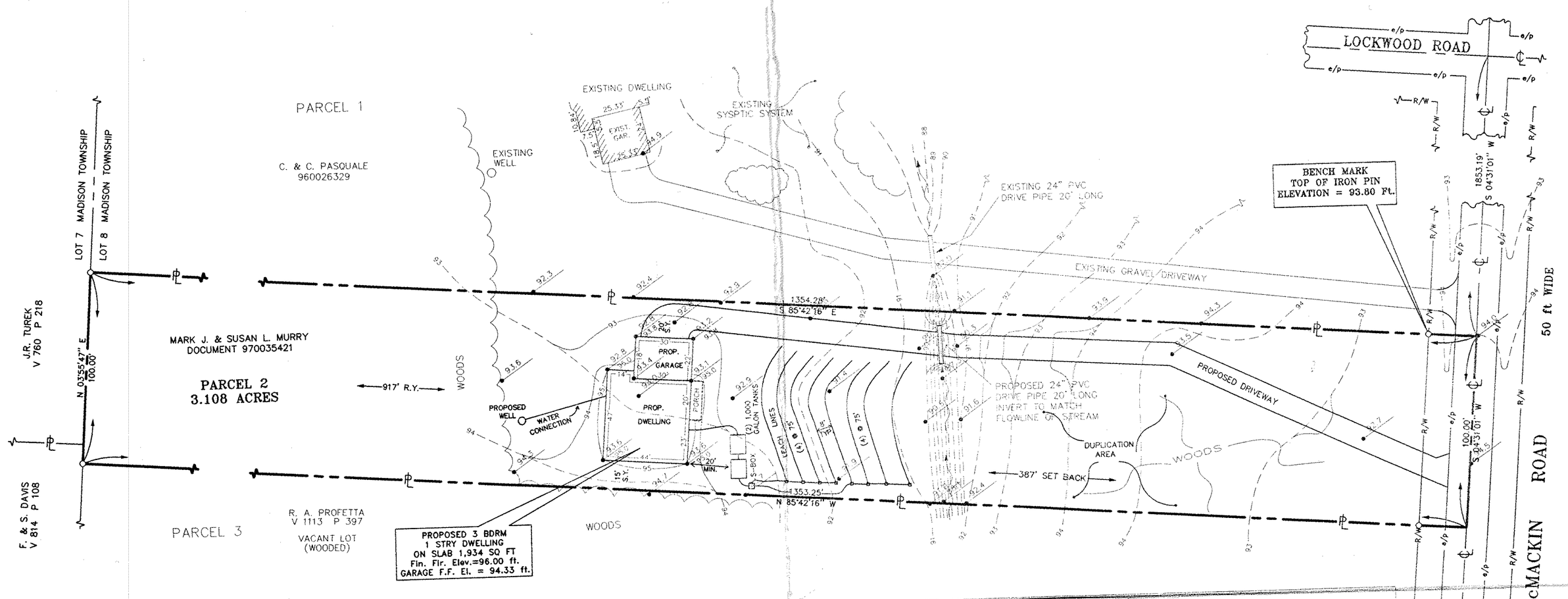

FOR

SITE IMPROVEMENT PLAN
HAYDEN BUILDERS

THE PROPERTY OF M. & S. MURRY
DOCUMENT NUMBER 970035421

S/L 2, ORIGINAL LOT 8, TRACT 4
TOWNSHIP OF MADISON
COUNTY OF LAKE, STATE OF OHIO

21 OCTOBER 1997 SCALE 1 In. = 40 ft.

0 40 80 120 160
SCALE IN FEET

LEGEND

- R/W — ROAD RIGHT OF WAY
- ℄ — PROPERTY LINE
- ℄ — CENTERLINE OF ROAD
- o IRON PIN FOUND
- 99 — EXISTING CONTOUR ELEVATION
- 98 — PROPOSED CONTOUR ELEVATION
- 95.3 — EXISTING ELEVATION
- 95.9 — PROPOSED ELEVATION

N

ASSUMED

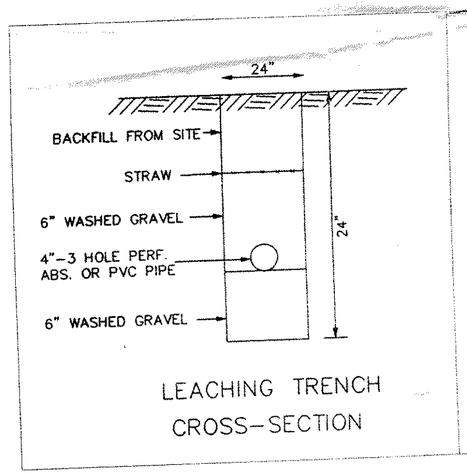

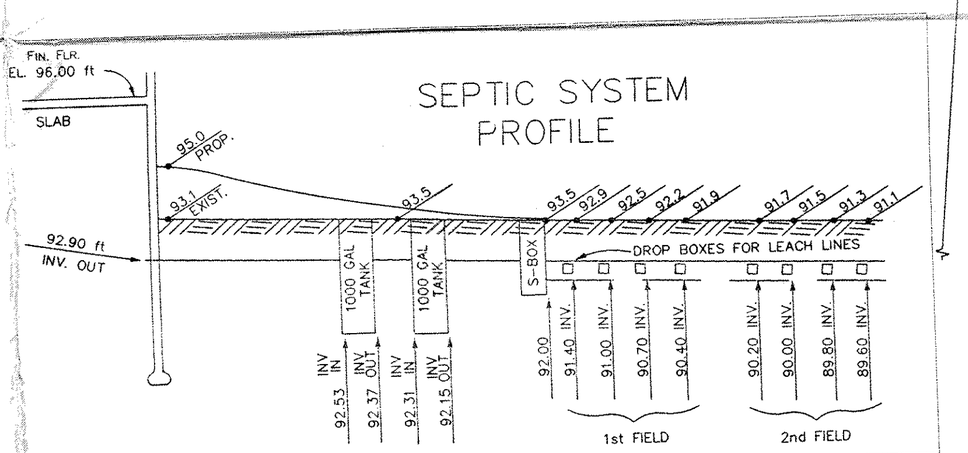

REVIEWED AND ACCEPTED
LAKE COUNTY GENERAL
HEALTH DISTRICT

Date 10/24/97 BY Daniel Lal

SEWAGE DISPOSAL PERMIT MUST BE OBTAINED BY A LAKE COUNTY LICENSED INSTALLER BEFORE INSTALLATION IS STARTED.

I, THE UNDERSIGNED, DO HEREBY CERTIFY THAT THE TOPOGRAPHY SHOWN HEREON, INDICATED BY ONE FOOT CONTOURS, REPRESENTS AN ACTUAL FIELD TOPOGRAPHIC SURVEY MADE BY ME. AND THAT THE ELEVATIONS AS SHOWN HEREON EXISITED ON THE 20th DAY OF OCTOBER NINETEEN HUNDRED AND NINETY SEVEN.

Grading Plan Approved
as shown and/or noted
THOMAS P. GILLES, P.E.
Lake County Engineer

By GH Date 10.28.97

APPROVED
MADISON TOWNSHIP ZONING
OCT 27 1997
PERMIT # 15585
ZONING INSPECTOR

STATE OF OHIO
JAMES M. PETER
6420
REGISTERED PROFESSIONAL SURVEYOR

James M. Peter
JAMES M. PETER
REGISTERED LAND SURVEYOR • 6420

Jim Peter Land Survey
4759 Crosby-Cook Road
Rome, Ohio 44085
(216) 294-2187

JIM PETER LAND SURVEY

DWG # 971006

NOTES

ALL BEARINGS USED HEREON ARE TO AN ASSUMED MERIDIAN AND ARE USED TO REPRESENT ANGULAR MEASURENT ONLY

RECORDS INCLUDING DEEDS CITED ON EACH PARCEL ALONG WITH COUNTY ROAD RECORDS, WERE USED AS PERTINENT DOCUMENTS AND SOURCES OF DATA