TOPOGRAPHICAL SURVEY
JENICE NOLAN

KNOWN AS BEING PART OF LOT NUMBER 4, TRACT NUMBER 4; NOW IN THE:
TOWNSHIP OF MADISON
COUNTY OF LAKE - STATE OF OHIO

"I, THE UNDERSIGNED HEREBY CERTIFY THAT THE TOPOGRAPHY SHOWN HEREON, INDICATED BY ONE FOOT CONTOURS AND ELEVATIONS REPRESENTS AN ACTUAL FIELD TOPOGRAPHIC SURVEY MADE BY ME ON THE 8TH DAY OF FEBRUARY, 1997 AND THAT THE ELEVATIONS WERE TAKEN AT APPROPRIATE INTERVALS AND THAT AS OF THAT DATE THEY EXISTED AS INDICATED HEREON."

PREPARED BY
BENCHMARK SURVEY COMPANY
5964 S. RIDGE RD. FEBRUARY 8, 1997
MADISON, OHIO 44057 PHONE 428-8599

BEARINGS SHOWN HEREON ARE TO AN ASSUMED MERIDIAN AND ARE USED TO INDICATE ANGLES ONLY. IRON PINS WERE FOUND OR SET AT ALL CORNERS. DISTANCES ARE GIVEN IN FEET AND DECIMAL PARTS THEREOF, ALL OF WHICH ARE CORRECT.

JAMES A. ZIEMBA P.S. No 7094

STATE OF OHIO — JAMES A. ZIEMBA 7094 — PROFESSIONAL SURVEYOR

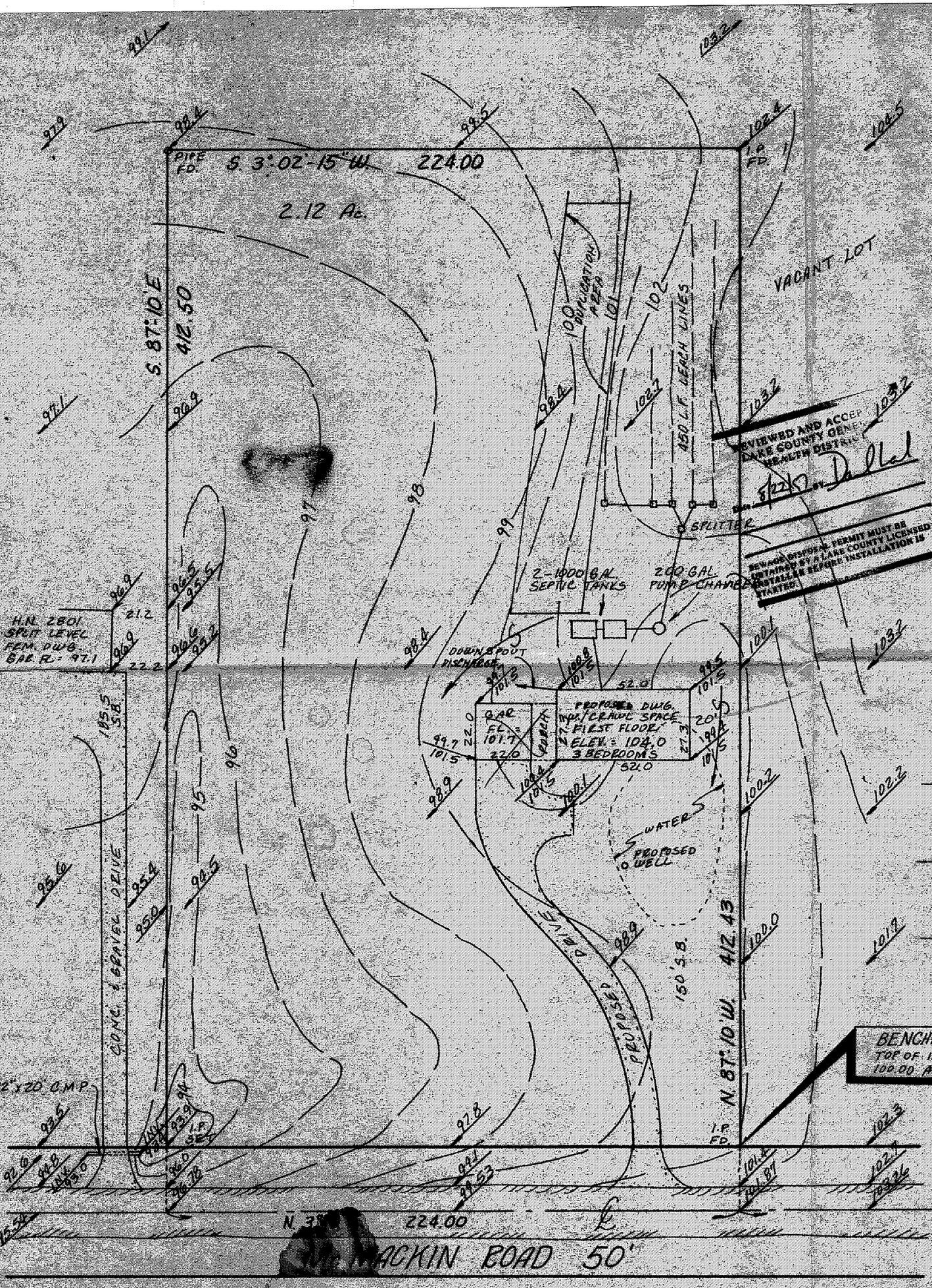

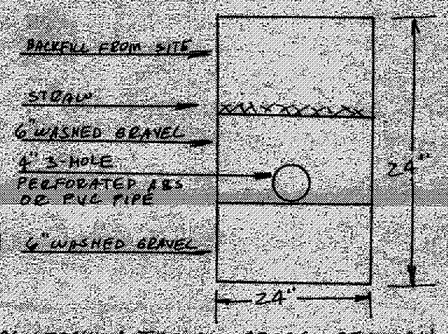

TYPICAL LEACHING TRENCH CROSS SECTION

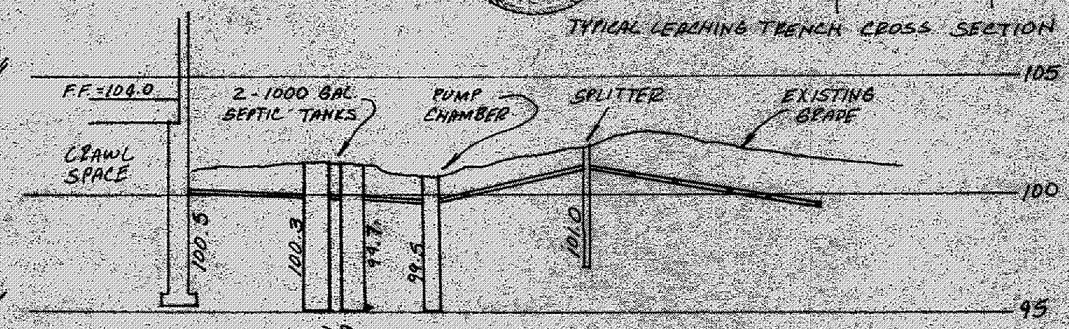

HYDRAULIC PROFILE
HORZ. 1"=20' VERT. 1"=5'



0 10 20 30 60'
SCALE 1"=30'