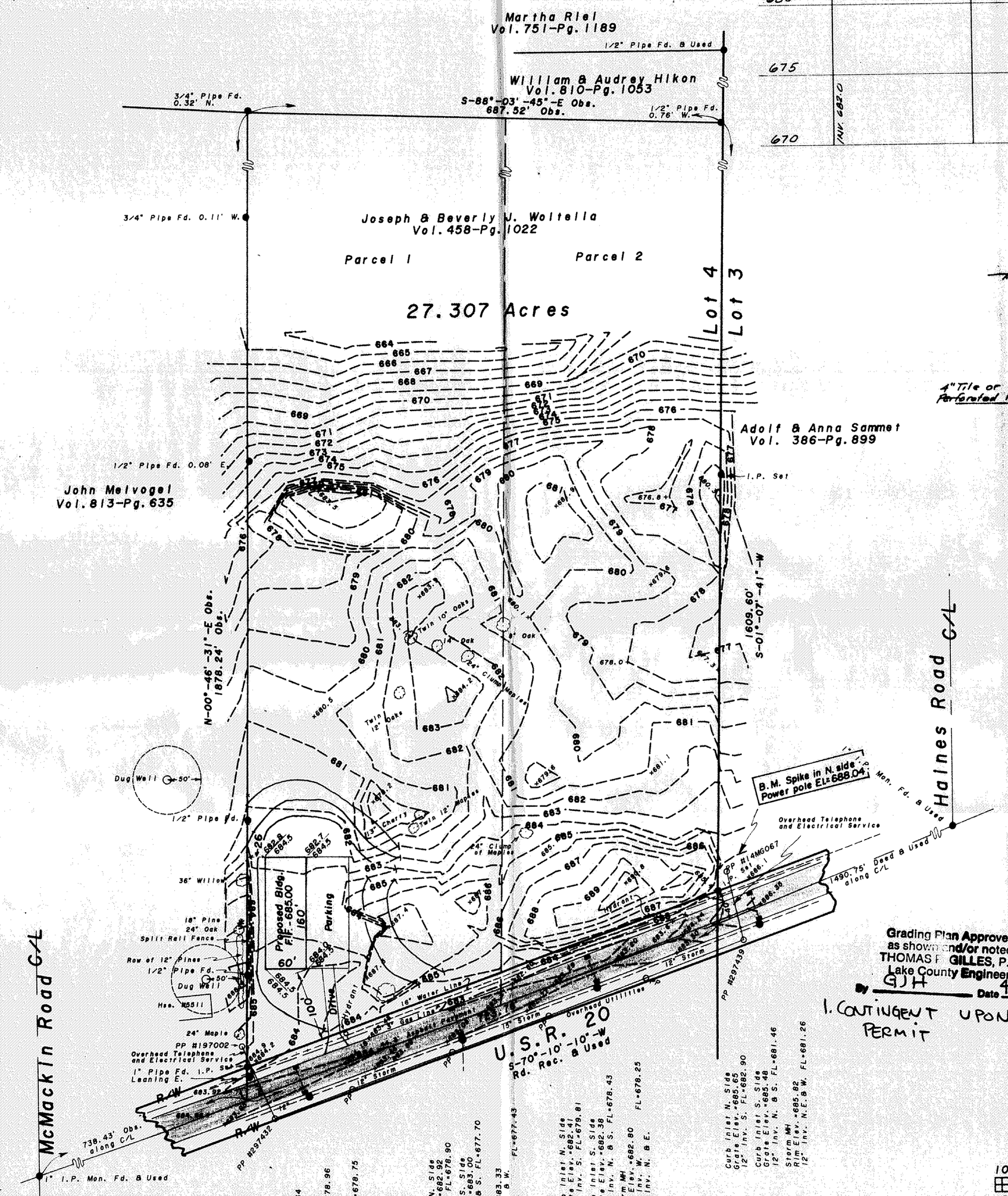

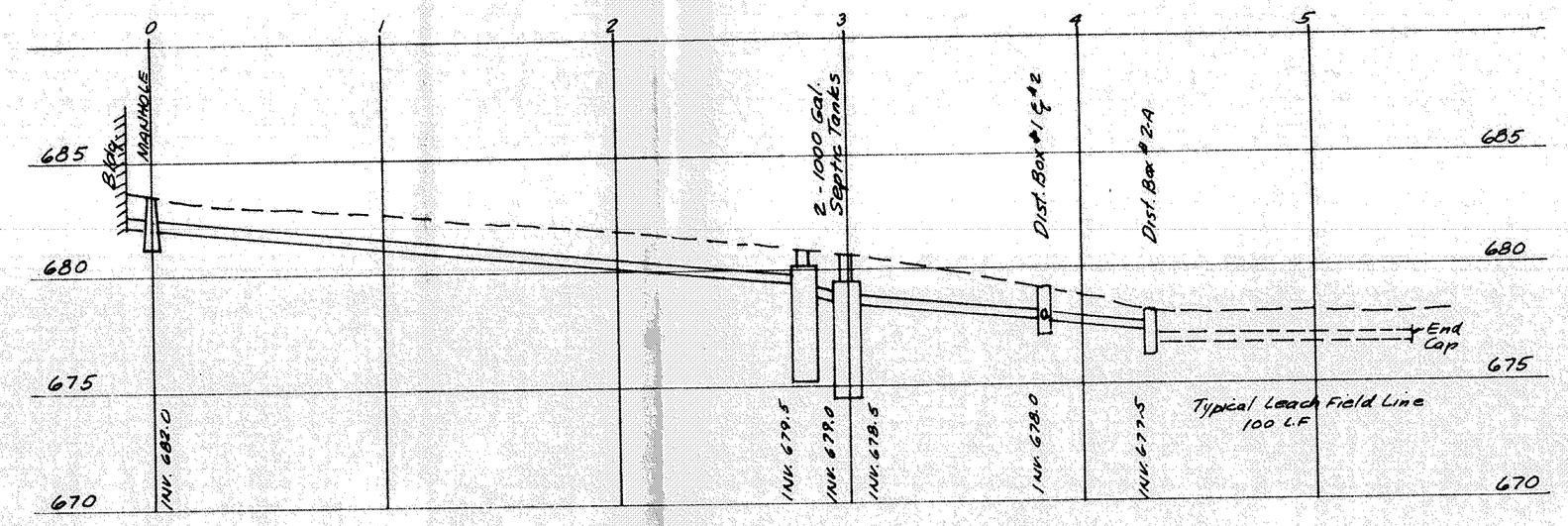

HYDRAULIC PROFILE

SCALE: HORIZ. 1" = 50'
VERT. 1" = 5

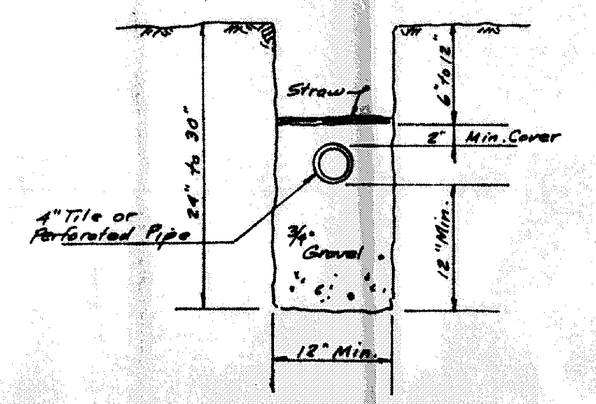

LEACH TRENCH

NTS

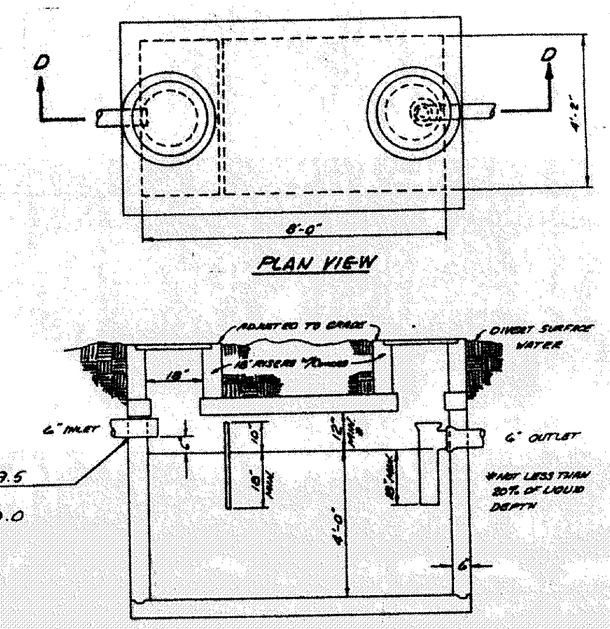

PLAN VIEW

SECTION D-D

TYPICAL SEPTIC TANK

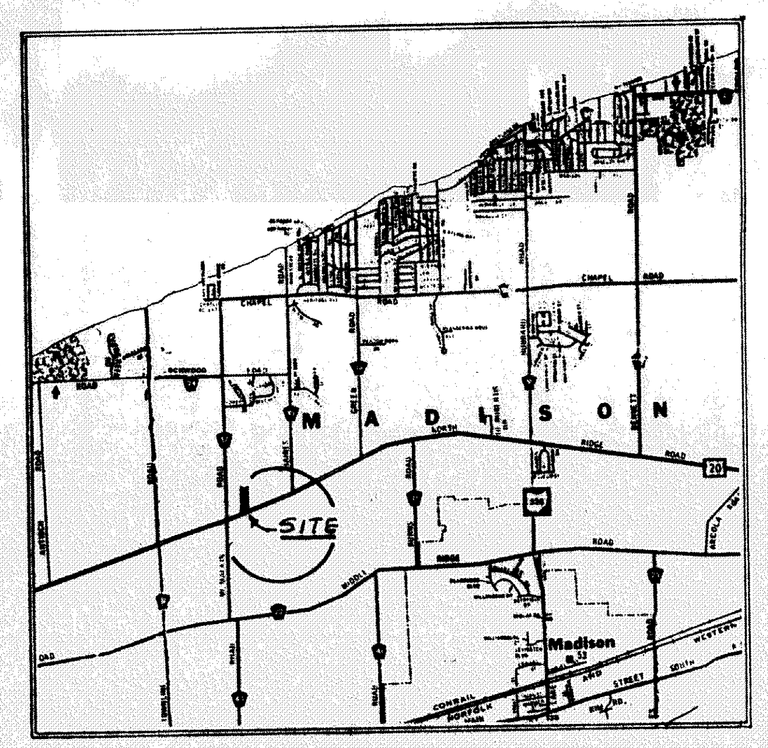

LOCATION MAP

N.T.S.

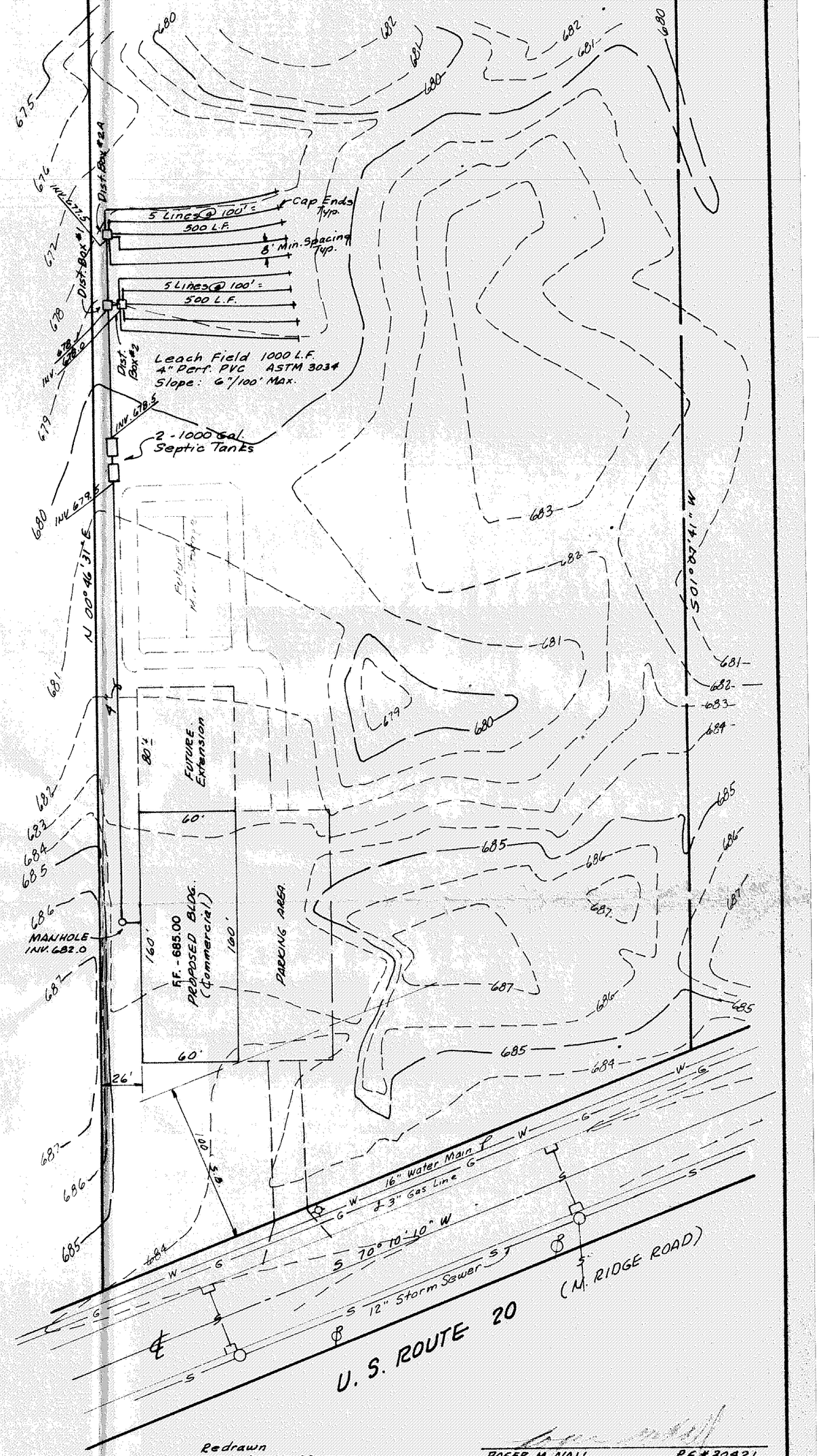

GRAPHIC SCALE - 1" = 100'

Iron pins (#5 rebar) set on R/W are identified by a plastic cap (WESTFALL 6634).
Reference Surveys-Dabevec & Solo Civil Engineers & Surveyors August, 1967.
Lake County Road Records for Rt. 20, Section G.
Basis for Bearings-Centerline of Rt. 20 as shown in road records listed above.

OWNER
Joseph Woltella, Sr.
2444 Pleasant Place
Madison, Ohio 44057

Redrawn
Date: MARCH 28, 1990

ROGER M. NALL P.E. #30421

STATE OF OHIO
BERNARD D. WESTFALL
6634
REGISTERED
PROFESSIONAL
LAND SURVEYOR

Bernard D. Westfall P.S.
Bernard D. Westfall P.S. 6634

Joseph Woltella Property
Lot 4, Tract 4 Madison Township
Lake County State of Ohio

Scale 1" = 100'	Revised Bldg. location & Septic location	Drawn By: C.S.
Date March 16, 1990		

Boundary Survey and Sight Plan for Commercial Building

WESTFALL & ASSOCIATES
228 N. Chestnut St. Jefferson, Ohio
216-576-5551 1-800-322-4851