APPROVED
MADISON TWP. ZONING
Permit: 9433
Zoning Inspector: R Dedy

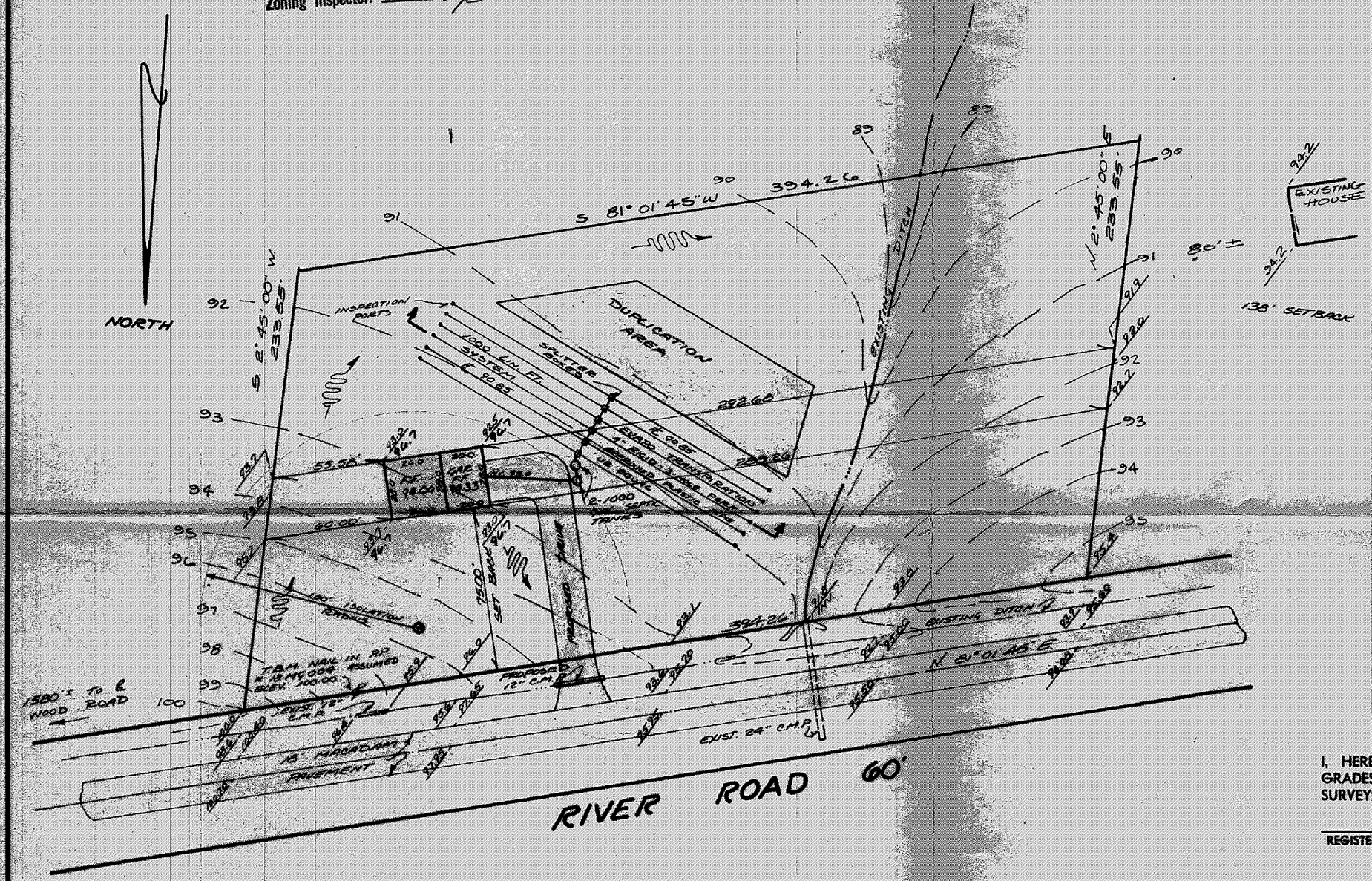

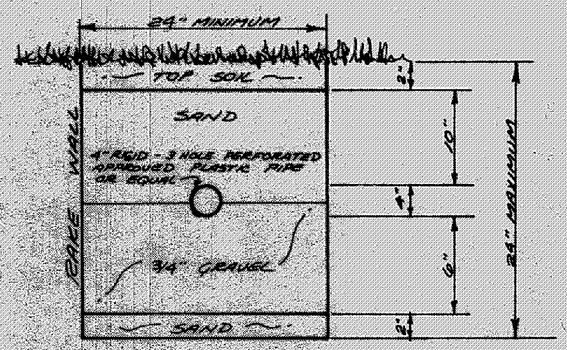

TRENCH CROSS SECTION
NO SCALE



PROFILE
SCALES: HORIZONTAL: 1" = 20'
VERTICAL: 1" = 5'

SITE PLAN

MADISON (TOWNSHIP) LAKE COUNTY, OHIO

for: NEFF-NAUGHTON & FAUVER INC. (CLIENT / OWNER)

6444 CHASE DR. MENTOR (ADDRESS / STREET / CITY / ZIP)

SUBDIVISION	NAME	LOT	5 TRACT
VOL.	PG.	VOLUME	PAGE
SUBLOT NO.	STREET	PERM. PARCEL NO.	RIVER RD. STREET

LEGEND

SANITARY MANHOLE	WATER VALVE (GAS)
STORM MANHOLE	WATER METER (GAS)
INLET OR CATCH BASIN	AS BUILT ELEVATION
HYDRANT	INDICATES DIRECTION OF SURFACE DRAINAGE
EXISTING CONTOURS	
PROPOSED CONTOURS	
EXIST. ELEV. 100.0 / 100.0 PROP. ELEV.	

REMARKS

ALL BOUNDARY DATA SHOWN WAS OBTAINED FROM (DEEDS, RECORDED SUBDIVISION PLAT OR OTHER PUBLIC RECORDS)

LOCATIONS AS SHOW OF ADJACENT WELLS AND SEPTIC TANKS OBTAINED FROM LAKE COUNTY HEALTH DEPARTMENT

DESIGN CERTIFICATION

THIS PLAT WAS PREPARED BY ME, AND IS CORRECT TO THE BEST OF MY KNOWLEDGE AND BELIEF.

Richard [signature] PS #5244
NAME SURVEYOR REGISTRATION NO.

CHECK LIST

NO. OF BEDROOMS	WATER MAIN SIZE, LOCATION
DIMENSIONS	SAN. SEWER SIZE % GR. LOC.
BEARINGS	SAN. MH. CAST. ELEV. INV. ELEV.
TIE TO NEAREST STREET	SAN. CONN. SIZE, LOC. DEPTH
SUBLOT NO. PARCEL NO.	STORM SEWER SIZE % GR. LOC.
SURROUNDING OWNERS	STORM MH. CAST ELEV. INV. ELEV.
BLDG. DIMENSIONS FIN. GR.	PAV'T TYPE GRADE CURBS
BLDG. TIES FL'R. GRADES	GAS LINE LOC. SIZE PRESSURE
APRON TYPE WIDTH THICKNESS	SEPTIC TANK LOCATION & DUPLICATION AREA
SIDEWALK TYPE WIDTH THICKNESS	WELL LOCATION
CULVERT TYPE DIA., LENGTH	ISOLATION RADIUS FROM WELL
ROCK OUTCROPPINGS	

REVISIONS		
NO.	DATE	BY
1		
2		
3		
4		
5		

PLAN PREPARED BY:
DEBEVEC · SALO & ASSOCIATES, INC.
130 EAST JACKSON ST. PAINESVILLE, OHIO

DRAWN BY RK	SCALE 1" = 40'	PHONE NO. 352-9250
CHK'D. [signature]	DATE July 25, 1975	DRAWING NO. 4509
CREW CHIEF	APP'D.	

"AS BUILT" CERTIFICATION

I, HEREBY CERTIFY THAT THE CIRCLED GRADES ARE EXISTING FINISH GRADES CHECKED IN FIELD ON 19 BY SURVEYING AND ARE CORRECT TO THE BEST OF MY KNOWLEDGE AND BELIEF.

REGISTERED SURVEYOR REG. NO.

Grading Plan Approved as shown and/or noted
THOMAS P. GILLES, P.E.
Lake County Engineer
By JWK Date 8-21-75

4509