TOPOGRAPHICAL SURVEY

RICHARD & TAMARA WARNER

KNOWN AS BEING PART OF LOT NUMBER 4,
TRACT NUMBER 14; NOW IN THE:
TOWNSHIP OF MADISON
COUNTY OF LAKE - STATE OF OHIO

"I, THE UNDERSIGNED HEREBY CERTIFY THAT THE TOPOGRAPHY SHOWN HEREON, INDICATED BY ONE FOOT CONTOURS AND ELEVATIONS REPRESENTS AN ACTUAL FIELD TOPOGRAPHIC SURVEY MADE BY ME ON THE 18TH DAY OF MARCH, 1997 AND THAT THE ELEVATIONS WERE TAKEN AT APPROPRIATE INTERVALS AND THAT AS OF THAT DATE THEY EXISTED AS INDICATED HEREON."

STATE OF OHIO
JAMES A. ZIEMBA
7094
PROFESSIONAL SURVEYOR

BENCHMARK SURVEY CO.
5964 S. RIDGE RD.
MADISON, OHIO 428-8599

BEARINGS SHOWN HEREON ARE TO AN ASSUMED MERIDIAN AND ARE USED TO DENOTE ANGLES ONLY. IRON PINS WERE FOUND AT ALL CORNERS. DISTANCES ARE GIVEN IN FEET AND DECIMAL PARTS THEREOF, ALL OF WHICH ARE CORRECT.

James A. Ziemba
JAMES A. ZIEMBA P.S. #7094

REVIEWED AND ACCEPTED
LAKE COUNTY GENERAL
HEALTH DISTRICT

Date 3-21-97 BY J. Lindsay
see notes

SEWAGE DISPOSAL PERMIT MUST BE OBTAINED BY A LAKE COUNTY LICENSED INSTALLER BEFORE INSTALLATION IS STARTED.

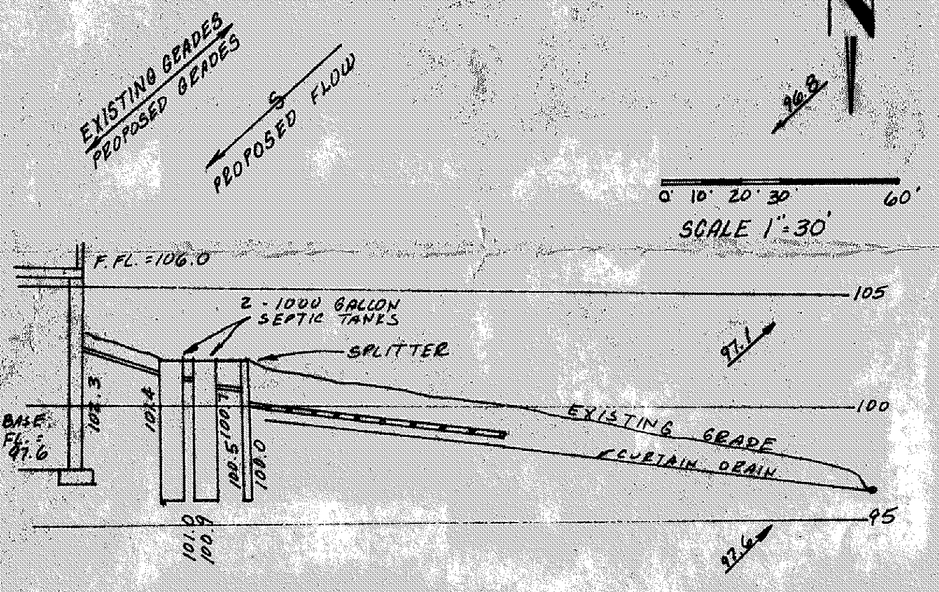

HYDRAULIC PROFILE
HORZ. 1"=30' VERT. 1"=5'

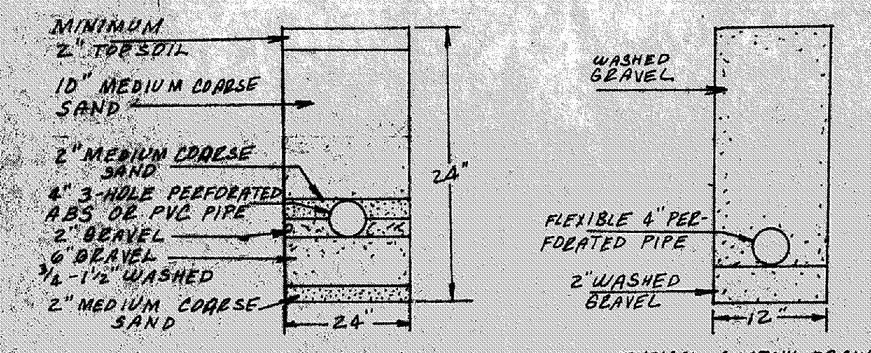

TYPICAL EVAPOTRANSPIRATION TRENCH CROSS SECTION

TYPICAL CURTAIN DRAIN CROSS SECTION

NOTE:
FOOTER DRAIN TO BE SUMP-PUMPED UP TO DOWNSPOUT DRAIN WHICH WILL GRAVITY DRAIN TO DITCH

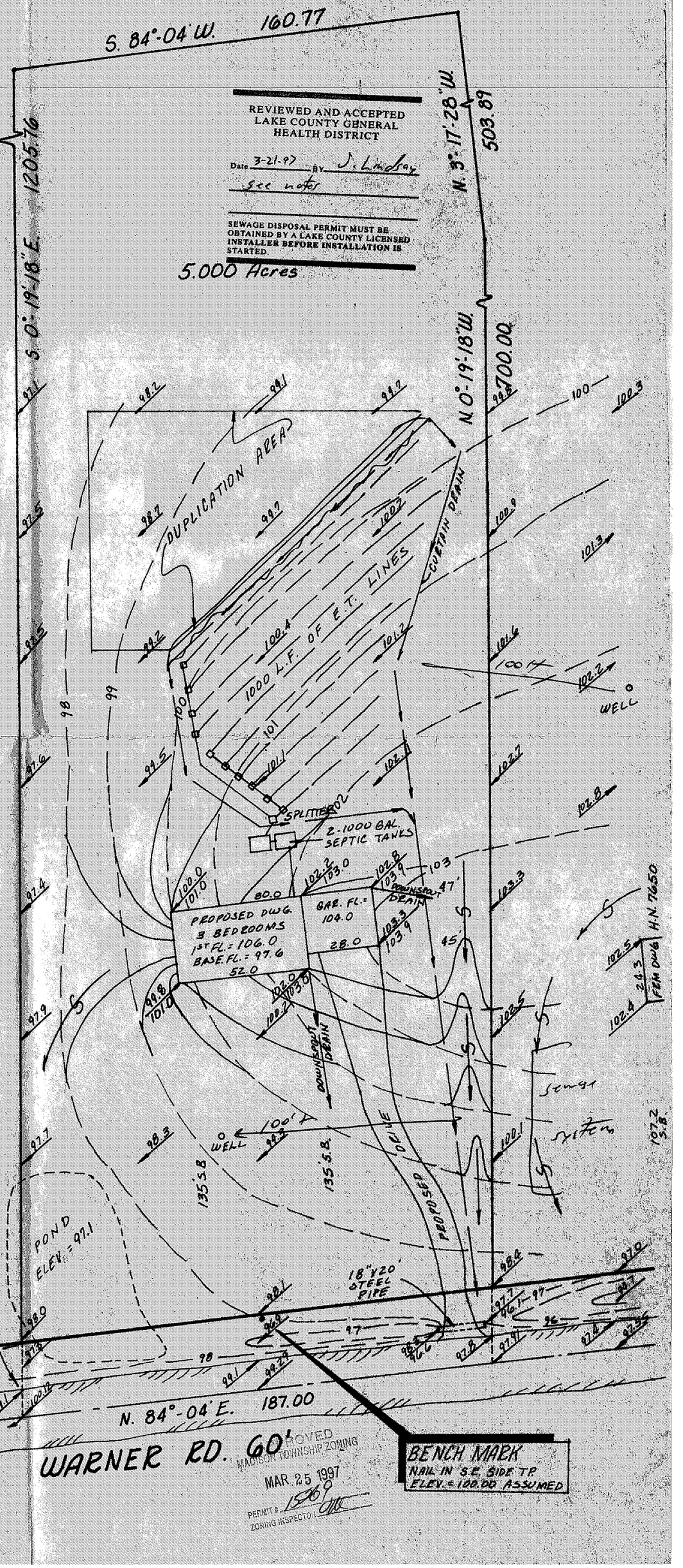

Grading Plan Approved as shown and/or noted
[illegible] P. GILLES, P.E.
Lake County Engineer
GJH Date 4.22.97
ODOT permit is required

APPROVED
MADISON TOWNSHIP ZONING
MAR 25 1997
PERMIT # 15069
ZONING INSPECTOR