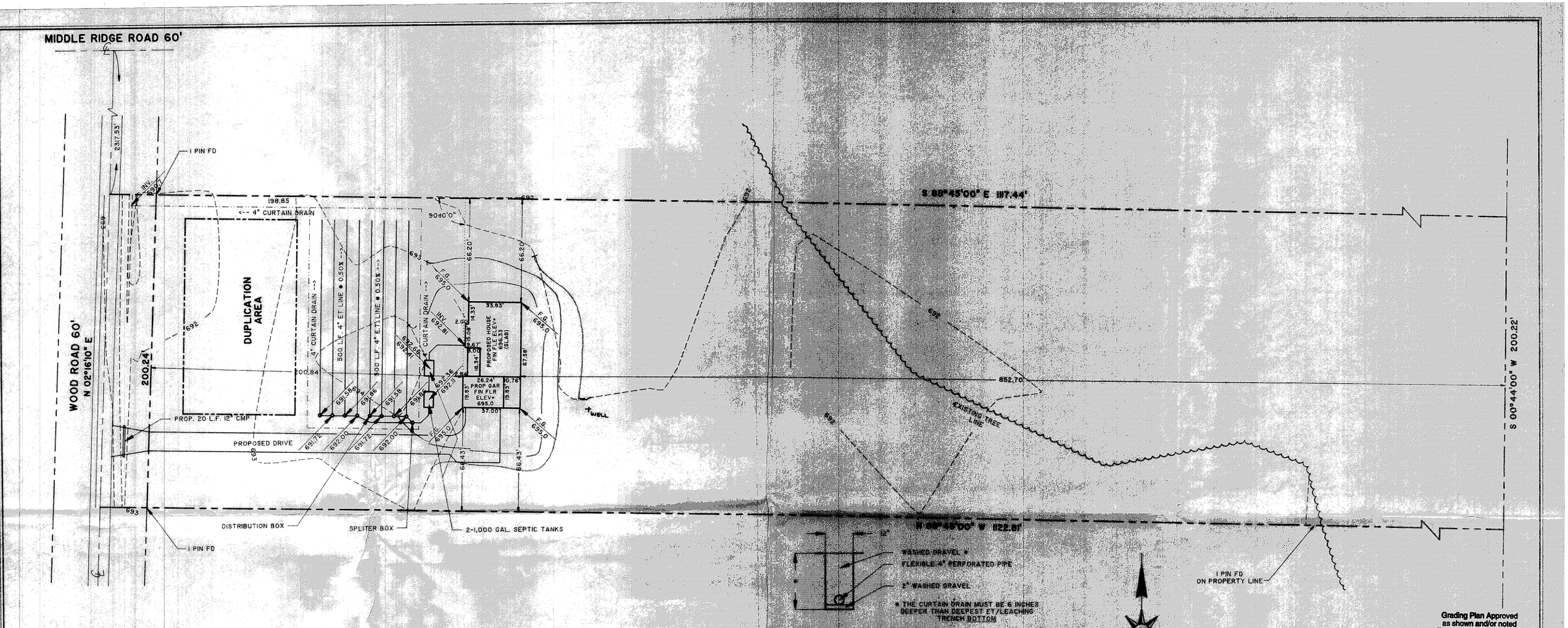

TYPICAL CURTAIN DRAIN CROSS SECTION

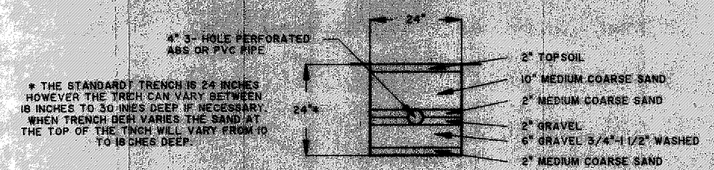

TYPICA EVAPOTRANSPIRATION TRENCH CROSS SECTION

HYDRAULIC PROFILE

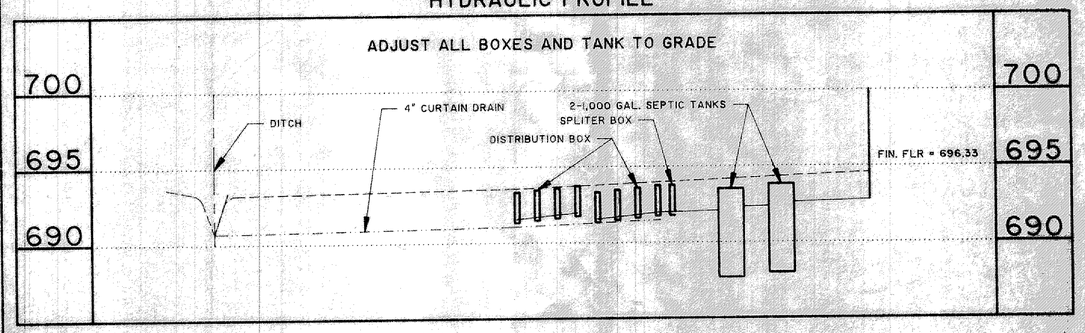

GRAPHIC SCALE

(IN FEET)
1 inch = 30' ft.

GENERAL NOTES:

1. DRIVEWAY CULVERT TO BE 12" CMP.
2. BENCHMARK - PK NAIL SET AT SOUTH EAST CORNER OF PROPERTY, ELEV.=693.25

LEGEND

	EXISTING CONTOUR PROPOSED CONTOUR
100.00 100.00	EXISTING ELEVATION PROPOSED ELEVATION

Grading Plan Approved as shown and/or noted
THOMAS P. GILLES, P.E.
Lake County Engineer
By GH Date 7-7-97

APPROVED
MADISON TOWNSHIP ZONING
JUL 3 1997
PERMIT # 15138
ZONING INSPECTOR

CERTIFICATION

"I THE UNDERSIGNED HEREBY CERTIFY THAT THIS TOPOGRAPHY INDICATED BY 1' CONTOURS AND ELEVATIONS SHOWN HEREON REPRESENTS AN ACTUAL SURVEY MADE BY ME ON THE 12th DAY OF JUNE , 1997 AND THE ELEVATIONS WERE TAKEN AT APPROPRIATE INTERVALS AND AS OF THAT DAY THEY EXISTED AS INDICATED HEREON.

"I HEREBY CERTIFY THAT THIS PLAN WAS PREPARED BY ME AND IS CORRECT TO THE BEST OF MY KNOWLEDGE"

DAVID W. NOVAK, P.S. No. 7507

REV. No.	DESCRIPTION	DATE	BY	CH'K'D.

STATE OF OHIO — DAVID W. NOVAK S-7507 — REGISTERED SURVEYOR

Himebaugh and Novak
Surveyors and Site Consultants
8663 Tyler Boulevard
Mentor, Ohio 44060-4346
(216) 974-7670, (216) 255-5900 FAX.

NEUBERT CONSTRUCTION, INC
38771 CENTER STREET PERRY, OH 44081

DATE: JUNE 16, 1997
DRAWN BY: C.R. KRAFT
CHECKED BY: D. NOVAK
APPROVED BY:
P.B. No. -- PG. --

SITE PLAN

P.P.# 01A-016-031-00
WOOD ROAD, MADISON OHIO

SCALES:
HORZ. = 1" = 30'
VERT. = 1" = 5'
CONTRACT No. 97066
SHEET No. 1 OF 1

FORM No. A-003 (06/17/94)