TOPOGRAPHICAL SURVEY
for
CHARLES MACE

KNOWN AS BEING PART OF LOT No. 4, TRACT No. 4
TOWNSHIP OF MADISON
COUNTY OF LAKE - STATE OF OHIO

"I, THE UNDERSIGNED HEREBY CERTIFY THAT THE TOPOGRAPHY SHOWN HEREON, INDICATED BY ONE FOOT CONTOURS AND ELEVATIONS REPRESENTS AN ACTUAL FIELD TOPOGRAPHIC SURVEY MADE BY ME ON THE 12TH DAY OF OCTOBER, 1998, AND THAT THE ELEVATIONS WERE TAKEN AT APPROPRIATE INTERVALS AND THAT AS OF THAT DATE THEY EXISTED AS SHOWN HEREON."

BEARINGS SHOWN HEREON ARE TO AN ASSUMED MERIDIAN AND ARE USED TO DENOTE ANGLES ONLY. IRON PINS WERE FOUND OR SET AT ALL POINTS SHOWN HEREON. DISTANCES ARE GIVEN IN FEET AND DECIMAL PARTS THEREOF, ALL OF WHICH ARE CORRECT, TO THE BEST OF MY KNOWLEDGE AND BELIEF.

JAMES A. ZIEMBA P.S. #7094

BENCHMARK SURVEY CO.
5964 S. RIDGE RD.
MADISON, OHIO 44057

10-12-98

APPROVED
MADISON TOWNSHIP ZONING
DATE 10/9/98
BY 16005

STATE OF OHIO
JAMES A. ZIEMBA 7094
PROFESSIONAL SURVEYOR

REVIEWED AND ACCEPTED
LAKE COUNTY GENERAL
HEALTH DISTRICT
Date 10-14-98 BY Daniel Lark

SEWAGE DISPOSAL PERMIT MUST BE OBTAINED BY A LAKE COUNTY LICENSED INSTALLER BEFORE INSTALLATION IS STARTED.

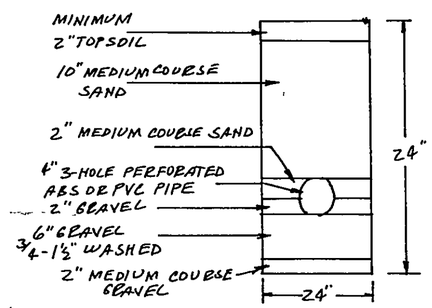

TYPICAL EVAPOTRANSPIRATION TRENCH CROSS-SECTION

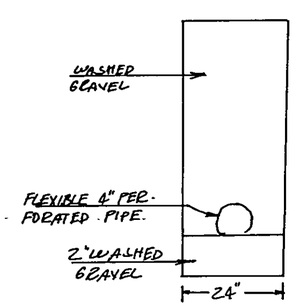

TYPICAL CURTAIN DRAIN CROSS-SECTION

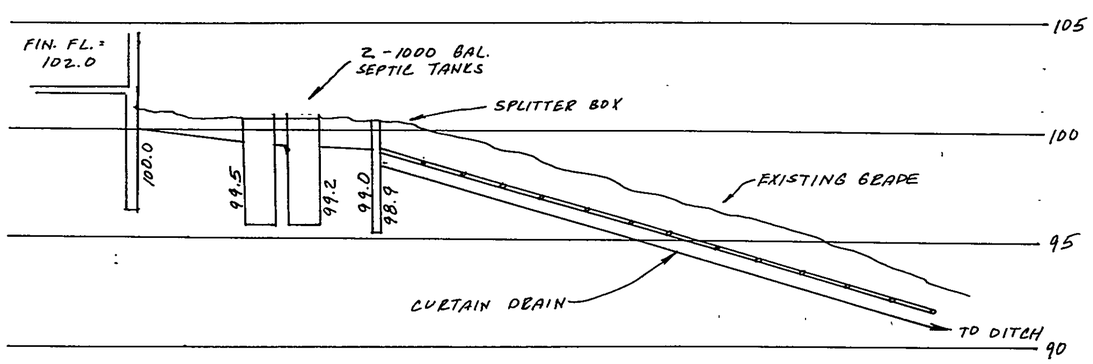

HYDRAULIC PROFILE
HOR. 1" = 20' VERT 1" = 5'

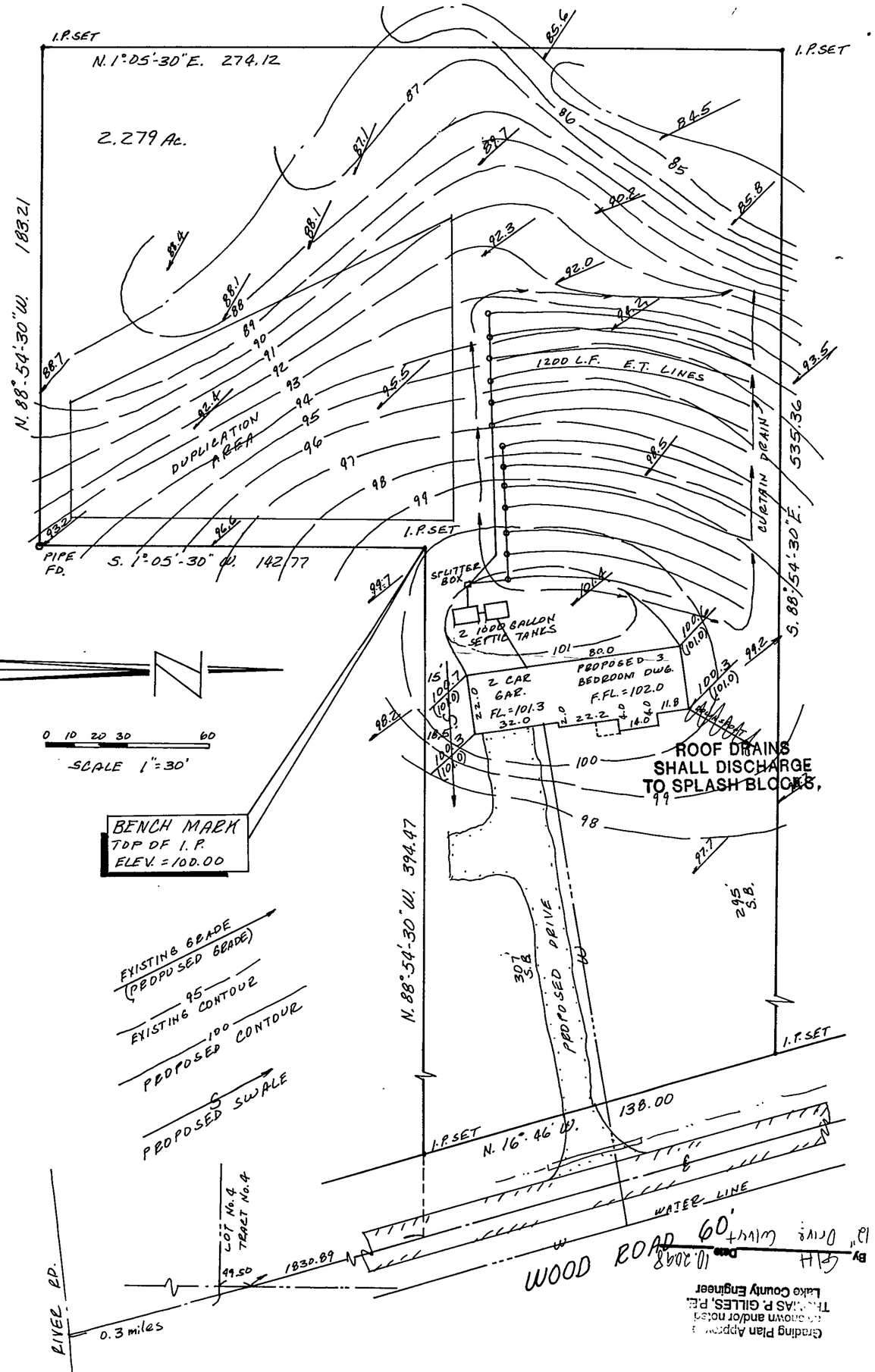

Grading Plan Approved as shown and/or noted
THOMAS P. GILLES, P.E.
Lake County Engineer
By GH Date 10.30.98