# SITE PLAN
FOR
R.C. REED CONST.
BEING SPLIT No. 12 OF THE PAPARIZO SPLIT LOT No. 3, TRACT No. 8 IN THE TOWNSHIP OF MADISON, LAKE COUNTY, OHIO.

SCALE: 1" = 20'

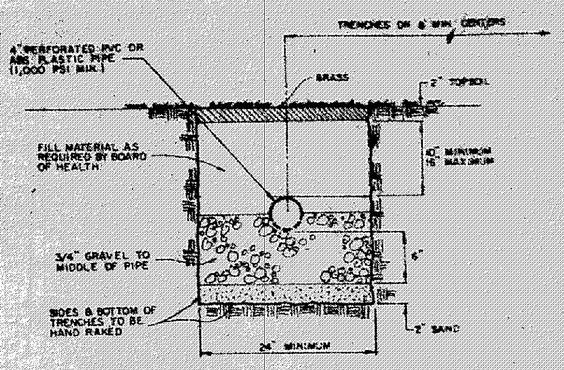


EVAPORATION-TRANSPIRATION TRENCH DETAIL

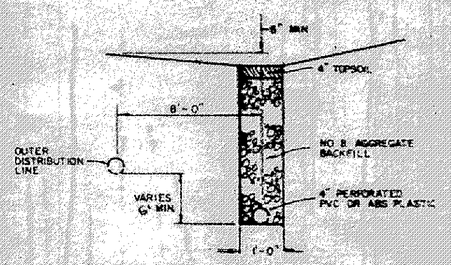


CURTAIN DRAIN DETAIL

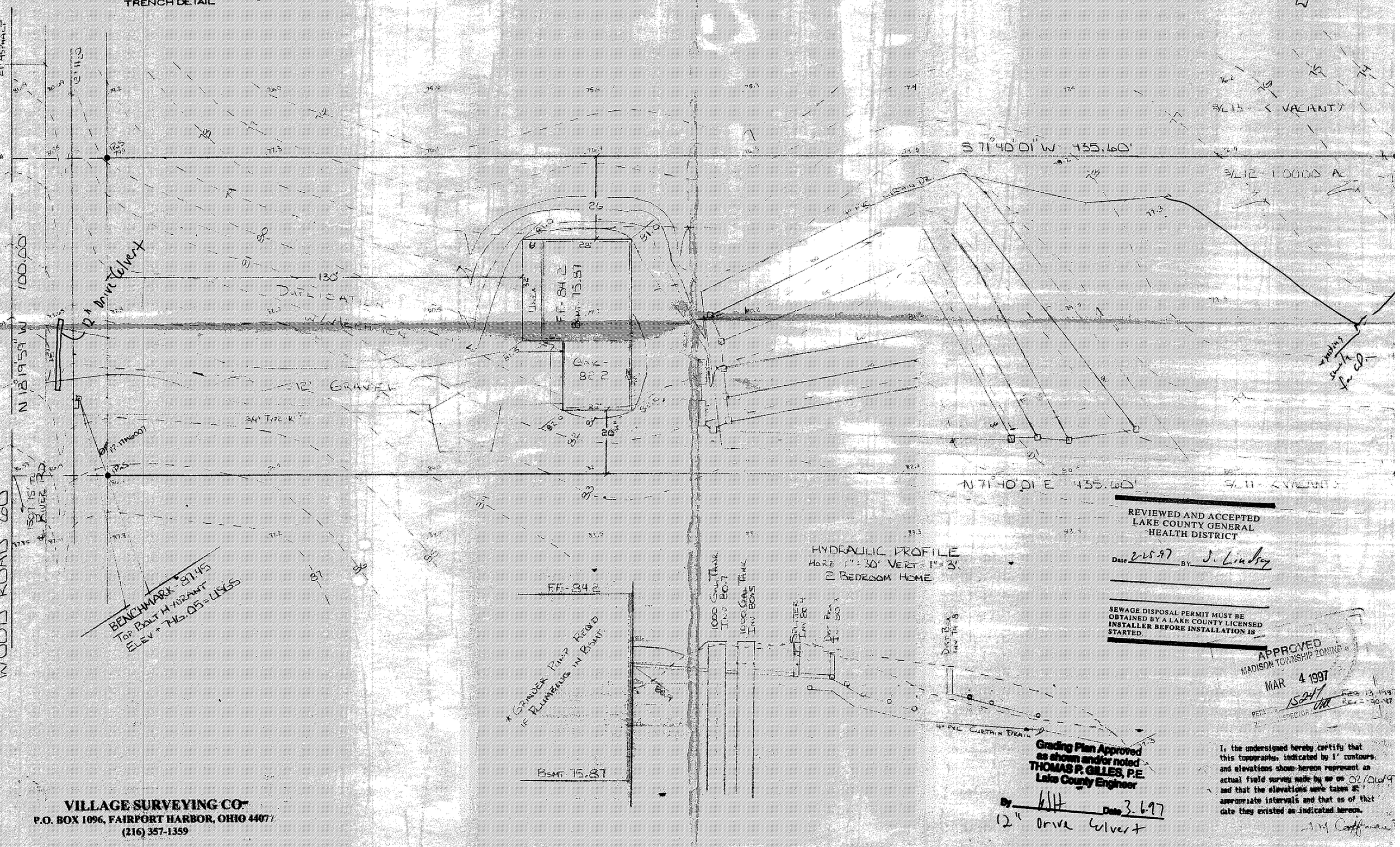


REVIEWED AND ACCEPTED
LAKE COUNTY GENERAL
HEALTH DISTRICT

Date 2-25-97 BY J. Lindsey

SEWAGE DISPOSAL PERMIT MUST BE OBTAINED BY A LAKE COUNTY LICENSED INSTALLER BEFORE INSTALLATION IS STARTED.

APPROVED
MADISON TOWNSHIP ZONING
MAR 4 1997
PERMIT # 15247 FEB 13, 1997
ZONING INSPECTOR [signature] REV 2-20-97

Grading Plan Approved as shown and/or noted
THOMAS P. GILLES, P.E.
Lake County Engineer
By [signature] Date 3.6.97
12" Drive Culvert

I, the undersigned hereby certify that this topography, indicated by 1' contours, and elevations shown hereon represent an actual field survey made by me on 02/06/97 and that the elevations were taken at appropriate intervals and that as of that date they existed as indicated hereon.

[signature]


VILLAGE SURVEYING CO.
P.O. BOX 1096, FAIRPORT HARBOR, OHIO 44077
(216) 357-1359