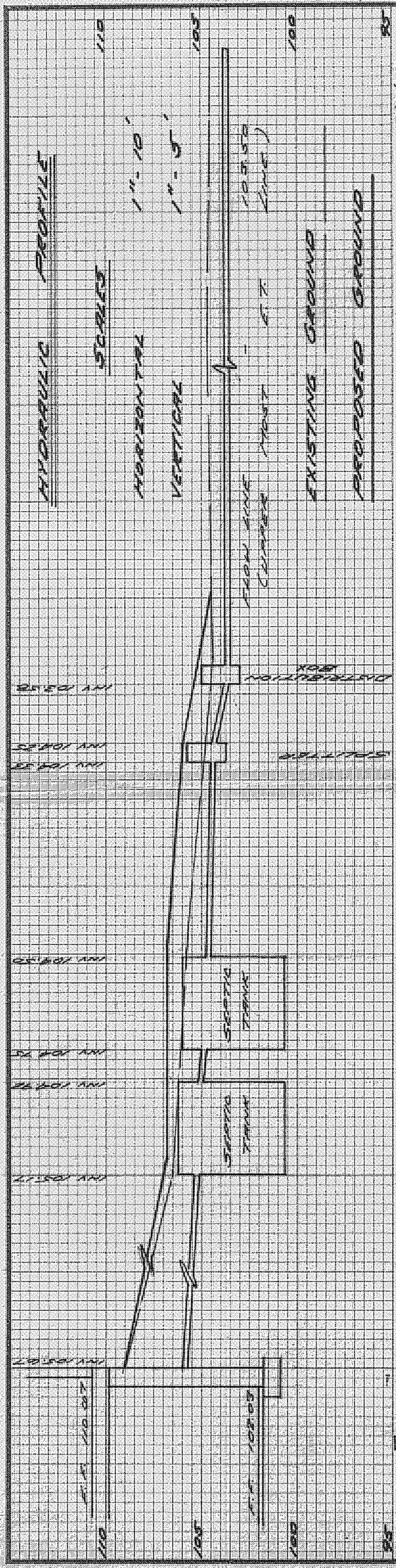

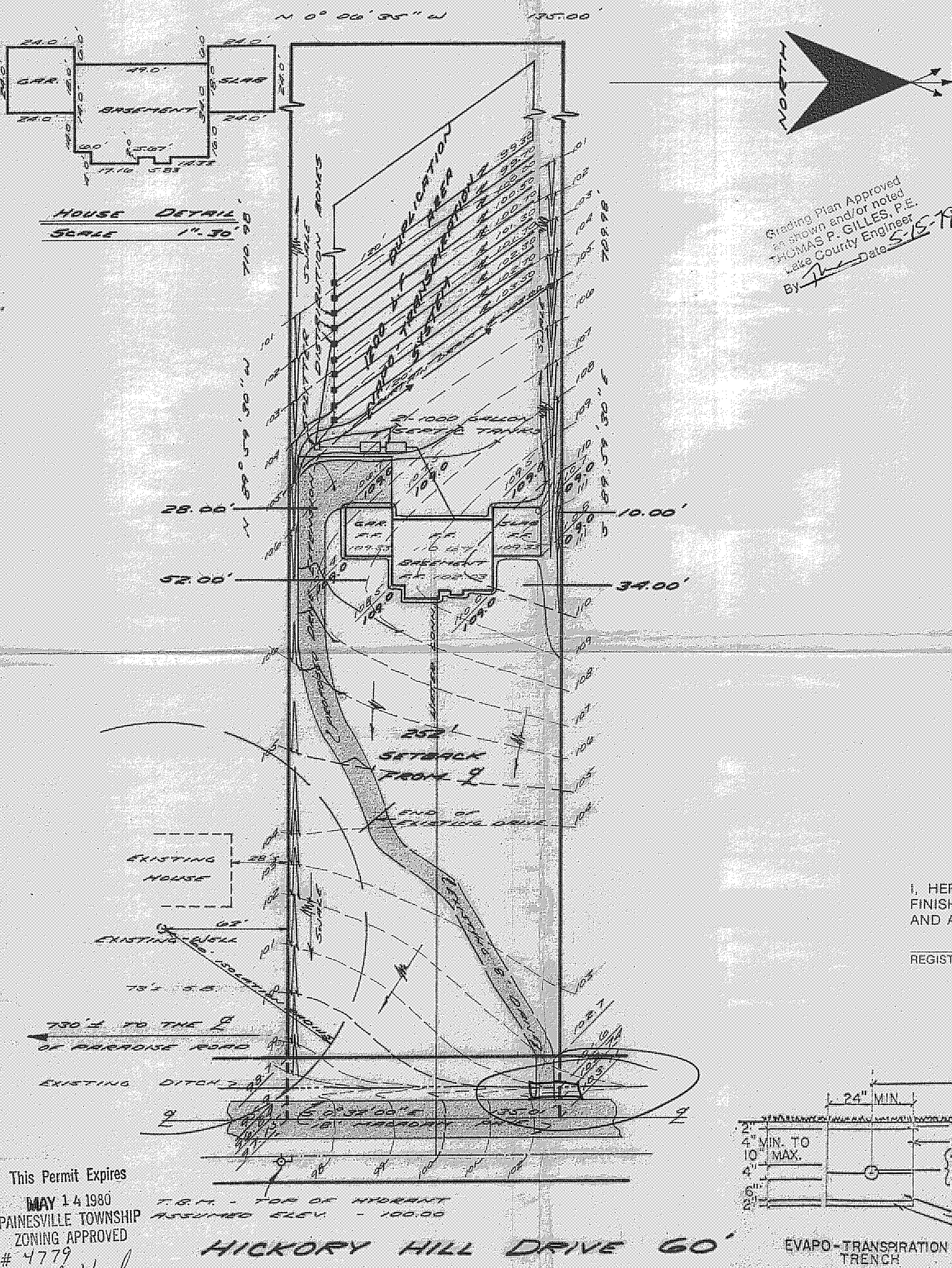

Grading Plan Approved as shown and/or noted
THOMAS P. GILLES, P.E.
Lake County Engineer
By [signature] Date 5-15-79

This Permit Expires
MAY 14 1980
PAINESVILLE TOWNSHIP
ZONING APPROVED
4779
K. M. Hach
Zoning Inspector
5/14/79

SITE PLAN

PAINESVILLE, LAKE COUNTY, OHIO
TOWNSHIP

for: LEO TALIKKA
CLIENT OWNER

28 RIDGECREST PAINESVILLE, O.
ADDRESS STREET CITY ZIP

SUBDIVISION NAME	LOT 28 / TRACT 1
VOL. - PG.	VOLUME 649 / PAGE 924
SUBLOT NO. STREET	PERM. PARCEL NO. / STREET HICKORY HILL

LEGEND

SANITARY MANHOLE	WATER VALVE (GAS)
STORM MANHOLE	WATER METER (GAS)
INLET OR CATCH BASIN	AS BUILT ELEVATION (100.0)
HYDRANT	INDICATES DIRECTION OF SURFACE DRAINAGE
EXISTING CONTOURS	
PROPOSED CONTOURS	
EXIST. ELEV. 100.0 / 100.0 PROP. ELEV.	

REMARKS

ALL BOUNDARY DATA SHOWN WAS OBTAINED FROM (DEEDS, RECORDED SUBDIVISION PLAT OR OTHER PUBLIC RECORDS)

LOCATIONS AS SHOWN OF ADJACENT WELLS AND SEPTIC TANKS OBTAINED FROM LAKE COUNTY HEALTH DEPARTMENT

DESIGN CERTIFICATION

THIS PLAT WAS PREPARED BY ME, AND IS CORRECT TO THE BEST OF MY KNOWLEDGE AND BELIEF.

William C. Babcock PS 6528
NAME SURVEYOR REGISTRATION NO.

CHECK LIST

NO. OF BEDROOMS	WATER MAIN SIZE, LOCATION
DIMENSIONS	SAN. SEWER SIZE % GR. LOC.
BEARINGS	SAN. MH. CAST. ELEV. INV. ELEV.
TIE TO NEAREST STREET	SAN. CONN. SIZE, LOC. DEPTH
SUBLOT NO. PARCEL NO.	STORM SEWER SIZE % GR. LOC.
SURROUNDING OWNERS	STORM MH. CAST. ELEV. INV. ELEV.
BLDG. DIMENSIONS FIN. GR.	PAV'T TYPE GRADE CURBS
BLDG. TIES FL'R. GRADES	GAS LINE LOC. SIZE PRESSURE
APRON TYPE WIDTH THICKNESS	SEPTIC TANK LOCATION & DUPLICATION AREA
SIDEWALK TYPE WIDTH THICKNESS	WELL LOCATION
CULVERT TYPE DIA., LENGTH	ISOLATION RADIUS FROM WELL
ROCK OUTCROPPINGS	

REVISIONS		
NO.	DATE	BY
1		
2		
3		
4		
5		

PLAN PREPARED BY:
DEBEVEC • SALO & ASSOCIATES, INC.
125 E. ERIE ST. PAINESVILLE, OHIO

DRAWN BY L.L.	SCALE 1" = 40'	PHONE NO. 352-9250
CHK'D.	DATE DEC 1, 1978	DRAWING NO.
CREW CHIEF	APP'D.	5406

"AS BUILT" CERTIFICATION

I, HEREBY CERTIFY THAT THE CIRCLED GRADES ARE EXISTING FINISH GRADES CHECKED IN THE FIELD ON ______________, 19____ AND ARE CORRECT TO THE BEST OF MY KNOWLEDGE AND BELIEF.

REGISTERED SURVEYOR REG. NO.

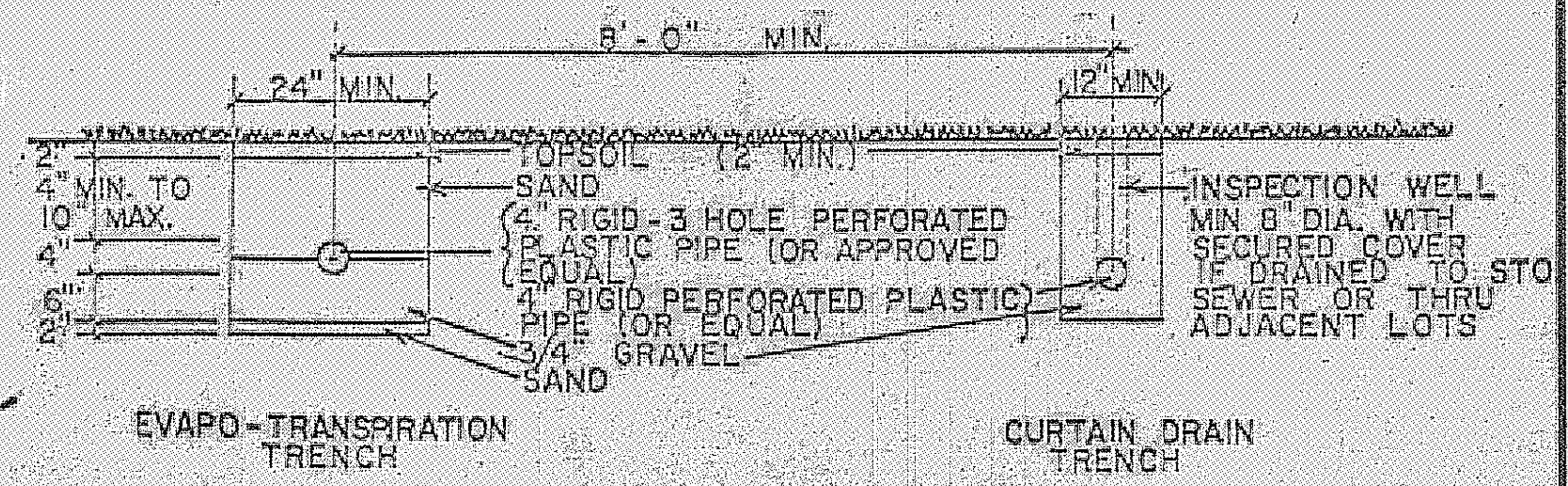

TYPICAL SECTION
SCALE 1/2" = 1'-0"