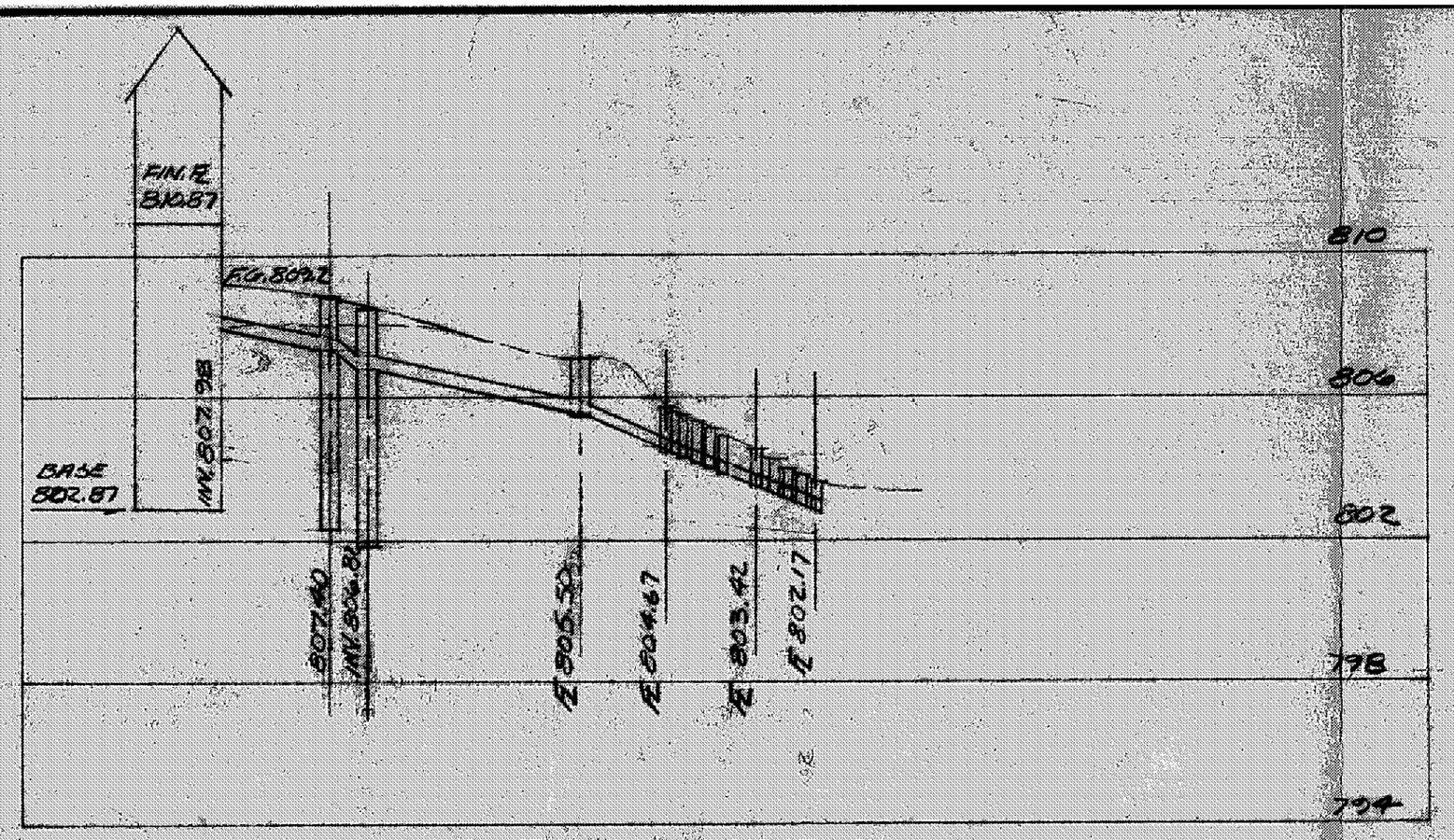

-HYDRALIC PROFILE-
SCALE: HOR. 1"=40'
VERT. 1"=4'

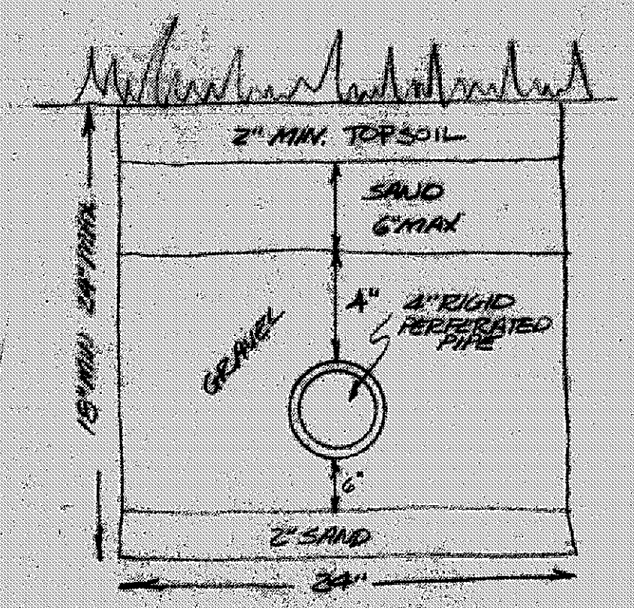

-TRENCH DETAIL-
NO SCALE

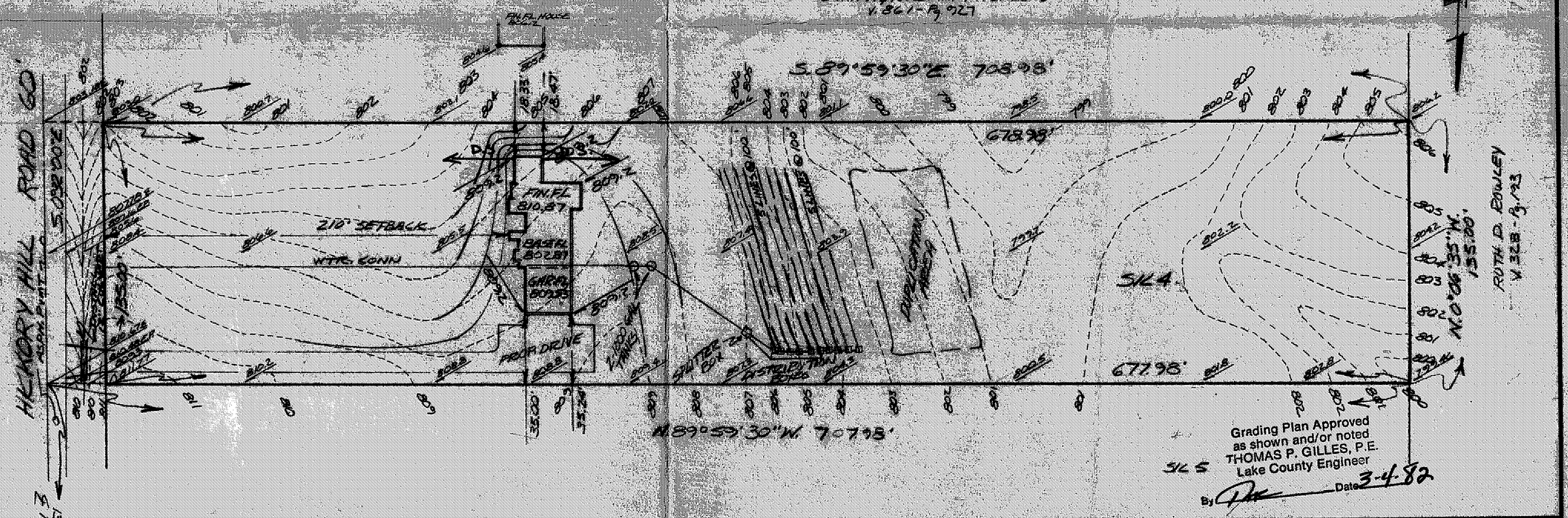

Grading Plan Approved
as shown and/or noted
THOMAS P. GILLES, P.E.
Lake County Engineer
By [signature] Date 3-4-82

This Permit Expires
MAR 2 1983
PAINESVILLE TOWNSHIP
ZONING APPROVED
5485
R. M. Hart
Zoning Inspector 3/2/82

DESIGN CERTIFICATION
THIS PLAT WAS PREPARED BY ME AND IS CORRECT TO THE BEST OF MY KNOWLEDGE AND BELIEF
[signature] PS #5844
REG. SURVEYOR NO.

AS BUILT CERTIFICATION
I HEREBY CERTIFY THAT THE CIRCLED GRADES ARE EXISTING FINISH GRADES CHECKED IN THE FIELD ON _____ AND THAT SURVEY IS CORRECT TO THE BEST OF MY KNOWLEDGE AND BELIEF
REG. SURVEYOR NO.

SITE PLAN for
THOMAS NORMAN
OF PARCEL 4 SITUATED IN THE ROBERT W. MALLETT LOT SPLIT
PAINESVILLE TOWNSHIP, LAKE COUNTY, OHIO

DATE March 82
SCALE 1"=40'
DRAWN BY Thomas
CH'K'D BY _____
F.B.# _____ PG. _____

COLPETZER · WOODS
CONSULTANTS, INC.
MENTOR, OHIO 44060

SHEET 1 OF 1
CONTRACT NO. 82-023