Erosion and Sediment Control Schedule

Ingree–Egress
A stone access drive complete with under lying geo–textile fabric (20 feet wide and 50 feet long) for ingress and egress at the site shall be installed. This drive shall be the only entrance and exit to the side.

Silt Fence
All silt fence shall be installed prior to any earthwork activities at the site in the locations shown on the site plan as well as along the front of any lot that slopes towards the street.

Temporary Seeding
Disturbed areas of the site that are to remain idle for more than thirty (30) days shall be properly seeded and straw mulched within seven (7) days of completion of initial grading. Temporary seeding and mulching of a thirty (30) foot strip of the entire front of the lot shall be maintained on the site once initial grading is complete.

Stabilization of critical areas within fifty (50) feet or any stream or wetland shall be complete within two (2) days of the disturbance if the site is to remain inactive for longer than fourteen (14) days.

Mulching
Straw–mulch shall be applied at a rate of 1 bale per every ten (10) feet of curb, at a width of thirty (30) feet of the entire length of the lot. Wood chips may also be used but must be spread at a minimum depth of four inches over the thirty–foot width and must be accompanied by a properly installed silt fence.

Maintenance
Erosion and sediment controls shall be inspected every seven (7) days of within 24 hours of a 0.5" or treater rainfall event. Necessary repairs shall be made at this time.

Note:
All erosion and sediment control specifications, application, and timetables are based of the descriptions and standards of The Ohio Department of Natural Resources "Rainwater and Land Development Manual" and can be found in the Lake County Erosion and Sediment Control Rules as adopted December 21, 1999.

The specified erosion and sediment control standards are general huidelines and shall not limit the right of the county to impose, at any time, additional, more stringent requirements. Nor shall the standards limit the right of the county to.

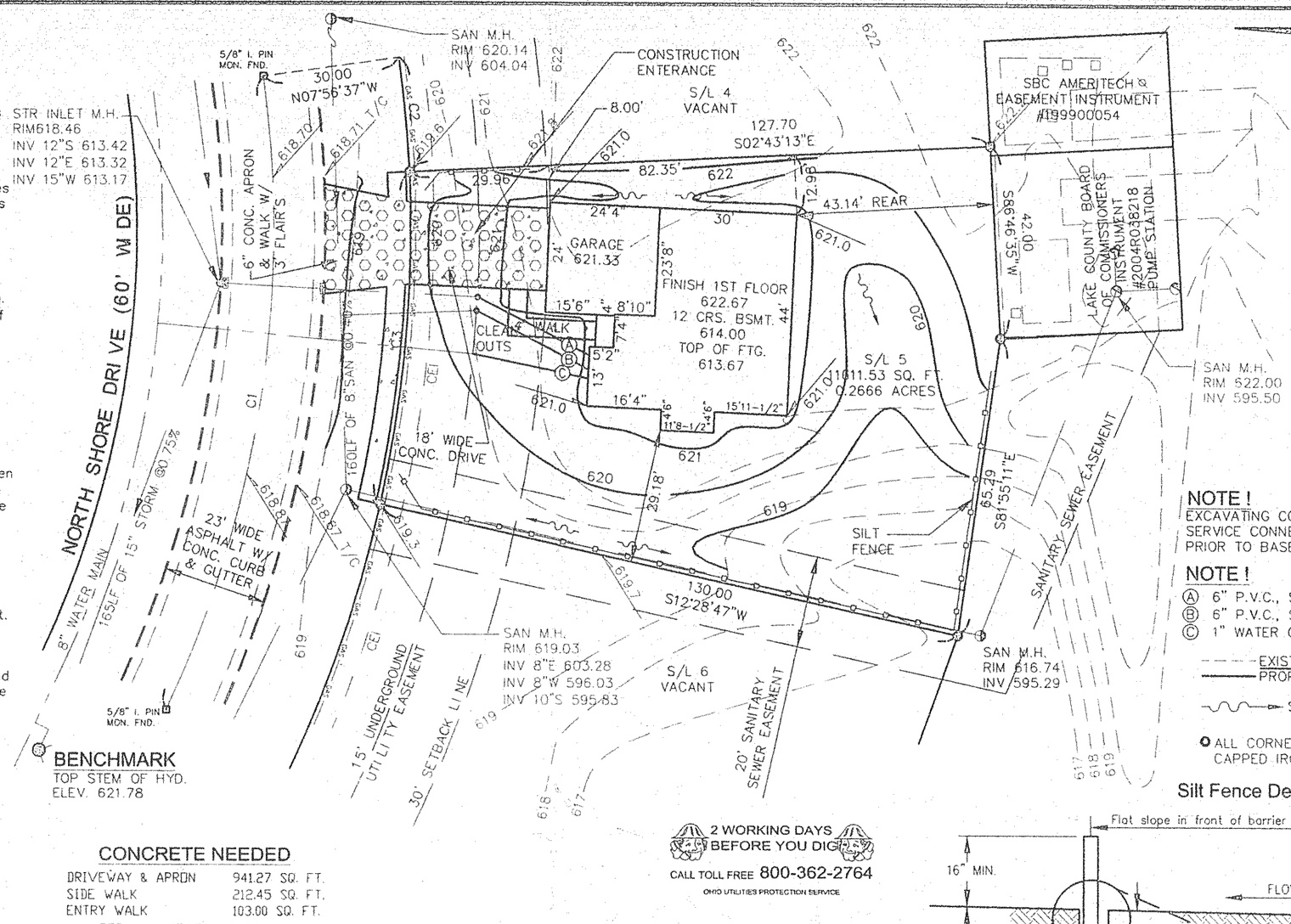

BENCHMARK
TOP STEM OF HYD.
ELEV. 621.78

I CERTIFY THAT THIS PLAN WAS PREPARED BY ME AND IS CORRECT TO THE BEST OF MY KNOWLEDGE AND BELIEF

REG. SURVEYOR #6356

JOHN C. SKONIECZNY
7739 VIEWMOUNT DR.
PAINESVILLE, OHIO 44077
PH. 352-7742

STATE OF OHIO
JOHN CLOUD SKONIECZNY
S-6356
REGISTERED SURVEYOR

NOTE !
EXCAVATING CONTRACTOR TO FIELD VERITY SERVICE CONNECTION LOCATION AND ELEVATIONS PRIOR TO BASEMENT EXCAVATION.

NOTE !
Ⓐ 6" P.V.C., STR. SEWER @1.00% MIN
Ⓑ 6" P.V.C., SAN SEWER @1.00% MIN.
Ⓒ 1" WATER CONN. TYPE "K" COPPER

EXISTING / PROPOSED GRADES

SWALE

ALL CORNERS TO BE 5/8"x30" CAPPED IRON PIN SET

CONCRETE NEEDED

DRIVEWAY & APRON	941.27 SQ. FT.
SIDE WALK	212.45 SQ. FT.
ENTRY WALK	103.00 SQ. FT.
TOTAL = 1256.72 SQ. FT.	

2 WORKING DAYS BEFORE YOU DIG
CALL TOLL FREE 800-362-2764
OHIO UTILITIES PROTECTION SERVICE

Silt Fence Detail

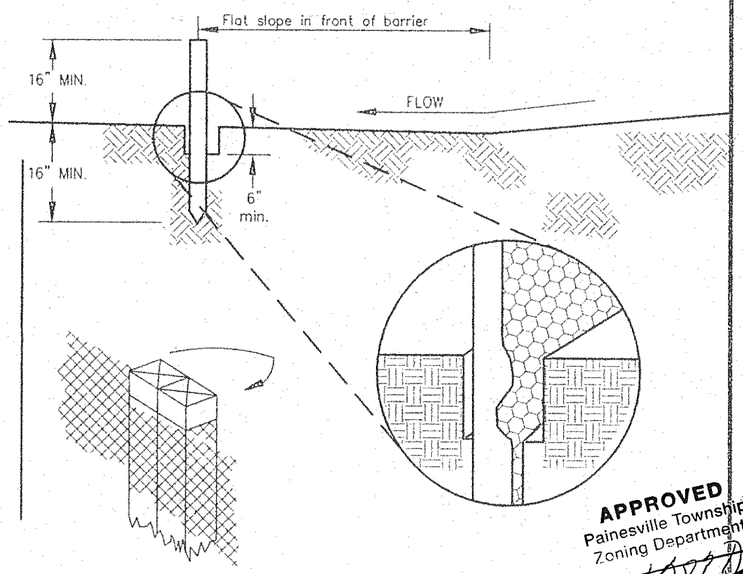

Temporary Seeding Specifications

Seeding Dates	Species	Lb./1,000 ft.^{2}	Per Ac.
March 1 to August 15	Oats	3	4 bushel
	Tall Fescue	1	40 lb.
	Annual Ryegrass	1	40 lb.
	Perennial Ryegrass	1	40 lb.
	Tall Fescue	1	40 lb.
	Annual Ryegrass	1	40 lb.
March 1 to August 15	Rye	3	4 bushel
	Tall Fescue	1	40 lb.
	Annual Ryegrass	1	40 lb.
	Wheat	3	2 bushel
	Tall Fescue	1	40 lb.
	Annual Ryegrass	1	40 lb.
	Perennial Ryegrass	1	40 lb.
	Tall Fescue	1	40 lb.
	Annual Ryegrass	1	40 lb.
November 1 to Spring Seeding	Use mulch only, sodding practices or dormant seeding.		

Note: Other approved seed species may be substituted

Construction Entrance Detail

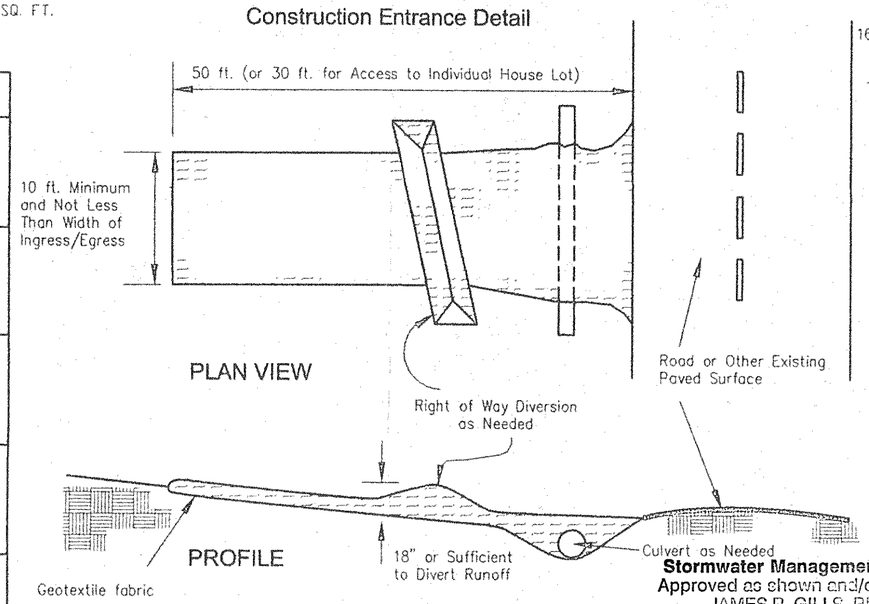

Stormwater Management Plan
Approved as shown and/or noted
JAMES R. GILLS, P.E.
County Drainage Engineer
By J.S. Date 8/10/06
ORIGINALLY APPROVED 9/20/05
HOUSE ORIENTATION CHANGED

APPROVED
Painesville Township
Zoning Department
8/3/06

GRAPHIC SCALE
20 0 10 20 40
(IN FEET)
1 inch = 20 ft.

REVISIONS
1 8/2/06 MIRROR HOUSE

CURVE TABLE

CURVE	LENGTH	RADIUS	Chord	Chord Bearing	Delta
C1	141.76	245.00	139.79	N81°22'04"W	33°09'07"
C2	25.11	275.00	25.11	S84°40'22"W	05°13'57"
C3	72.90	275.00	72.69	N85°07'00"W	15°11'20"

SITE PLAN FOR:
DOMAIN BUILDERS

SCALE: 1"= 20'	APPROVED:	DRAWN BY: SWC	
DATE: AUG. 05		REVISED:	

BEING KNOWN AS S/L 5 IN THE NORTH SHORES ESTATES

TOWNSHIP OF PAINESVILLE - COUNTY OF LAKE - STATE OF OHIO

JOB# 05-4227

DRAWING NUMBER 05-2629