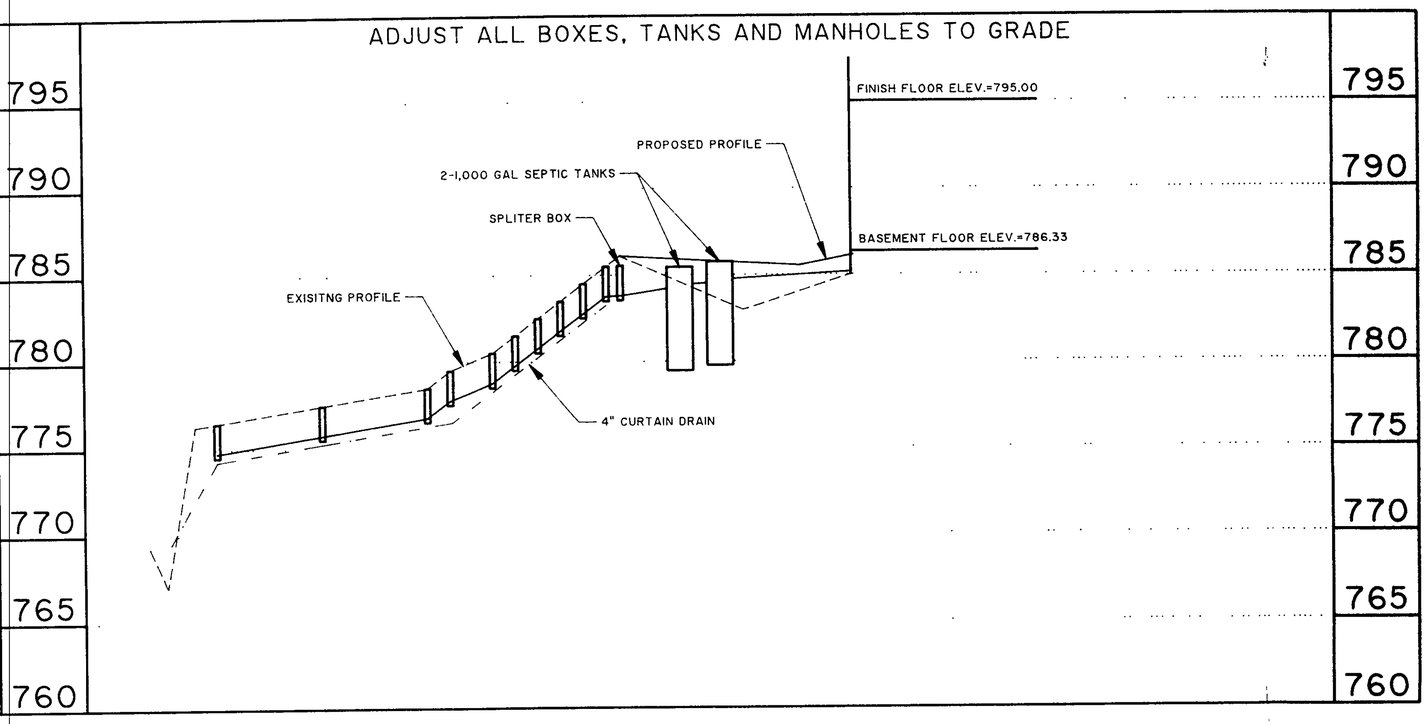

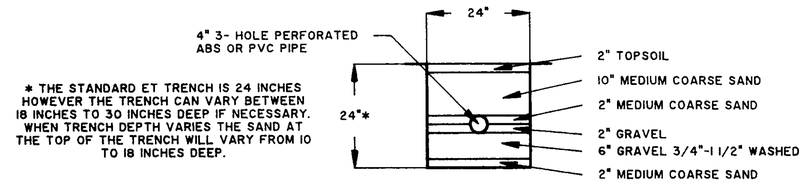

TYPICAL EVAPOTRANSPIRATION TRENCH CROSS SECTION

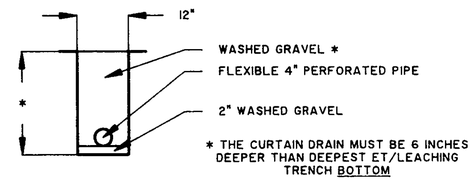

TYPICAL CURTAIN DRAIN CROSS SECTION

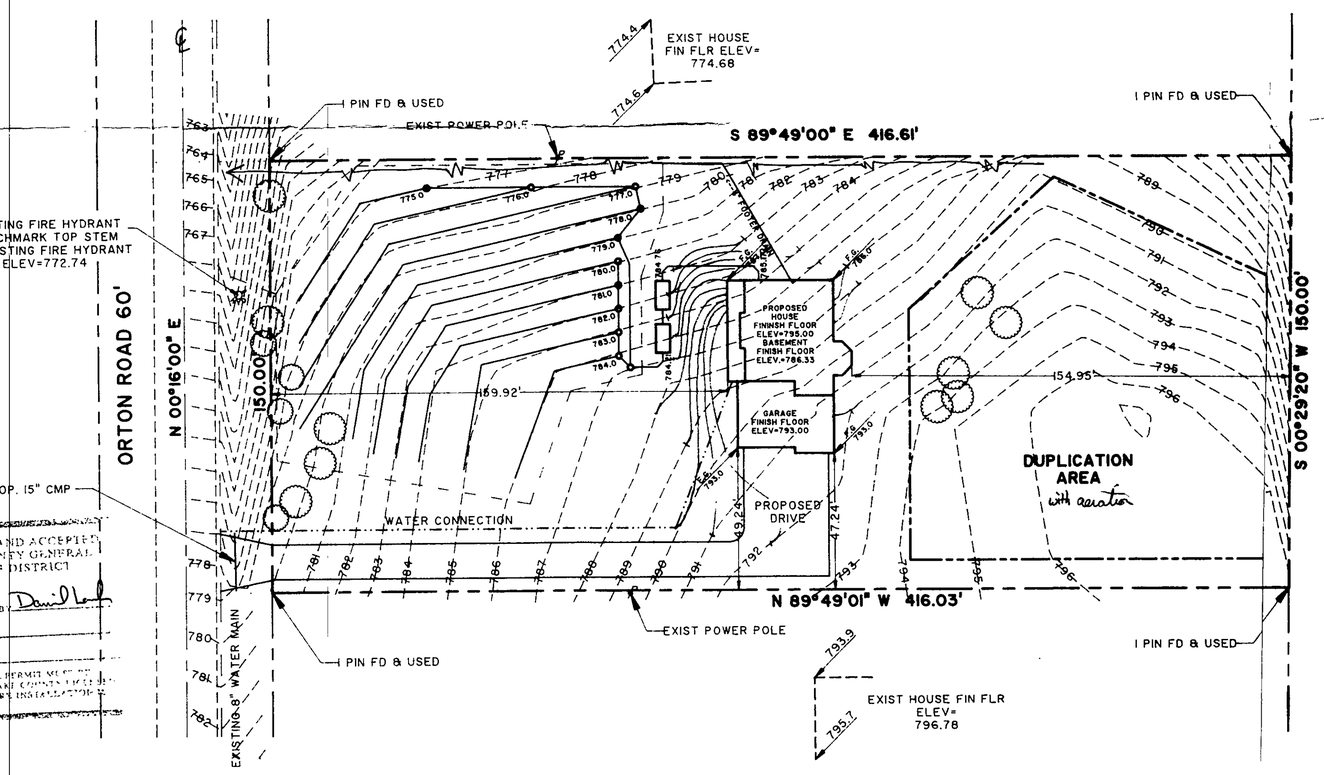



GRAPHIC SCALE



(IN FEET)
1 inch = 30 ft.

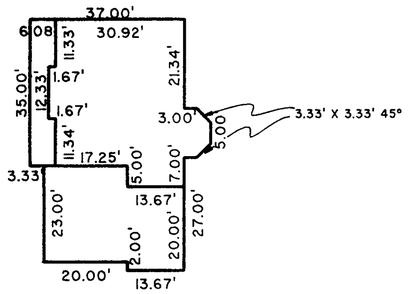

HOUSE DETAIL

Grading Plan Approved as shown and/or noted
THOMAS P. GILLES, P.E.
Lake County Engineer
By DJH Date 4-1-98
Scale as shown to Orton Road.

APPROVED PAINESVILLE TOWNSHIP ZONING DEPARTMENT 19980055
DRNot

GENERAL NOTES:

1. DRIVEWAY APRON TO BE 6" THICK
2. BENCHMARK - TOP STEM OF FIRE HYDRANT LOCATED IN FRONT OF LOT 11A-017-069, ELEV. = 722.74

LEGEND

EXISTING CONTOUR
PROPOSED CONTOUR

100.00 / 100.00 — EXISTING ELEVATION / PROPOSED ELEVATION

CERTIFICATION

"I THE UNDERSIGNED HEREBY CERTIFY THAT THIS TOPOGRAPHY INDICATED BY 1' CONTOURS AND ELEVATIONS SHOWN HEREON REPRESENTS AN ACTUAL SURVEY MADE BY ME ON THE 17TH DAY OF FEB , 1998 AND THE ELEVATIONS WERE TAKEN AT APPROPRIATE INTERVALS AND AS OF THAT DAY THEY EXISTED AS INDICATED HEREON.

"I HEREBY CERTIFY THAT THIS PLAN WAS PREPARED BY ME AND IS CORRECT TO THE BEST OF MY KNOWLEDGE"

DAVID W. NOVAK, P.S. No. 7507

DESCRIPTION	DATE	BY	CH'K'D.

STATE OF OHIO — DAVID W. NOVAK S-7507 — REGISTERED SURVEYOR

Himebaugh and Novak
Surveyors and Site Consultants
38342 Western Parkway, Unit 10
Willoughby, Ohio 44094
(440) 946-1761, (440) 918-0486

LITTLE MOUNTIAN HOMES, INC.
1447 NORTH RIDGE ROAD, PAINESVILLE, OHIO 44077

DATE: FEB 24, 1998
DRAWN BY: C.R. KRAFT
CHECKED BY: D. NOVAK
APPROVED BY:
F.B. No. -- PG. --

SITE PLAN
P.P. NO. 11A-017-069 ORTON ROAD, PAINESVILLE TWP. 44077