PAINESVILLE TOWNSHIP
ZONING O.K.
PENDING DRAINAGE

R. Hau
Zoning Inspector

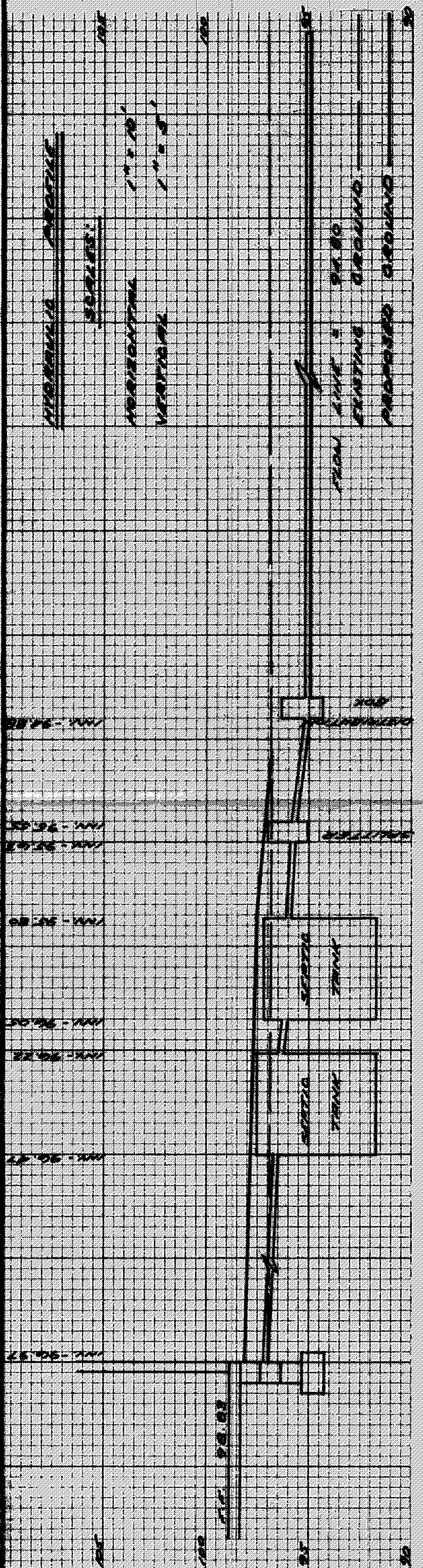

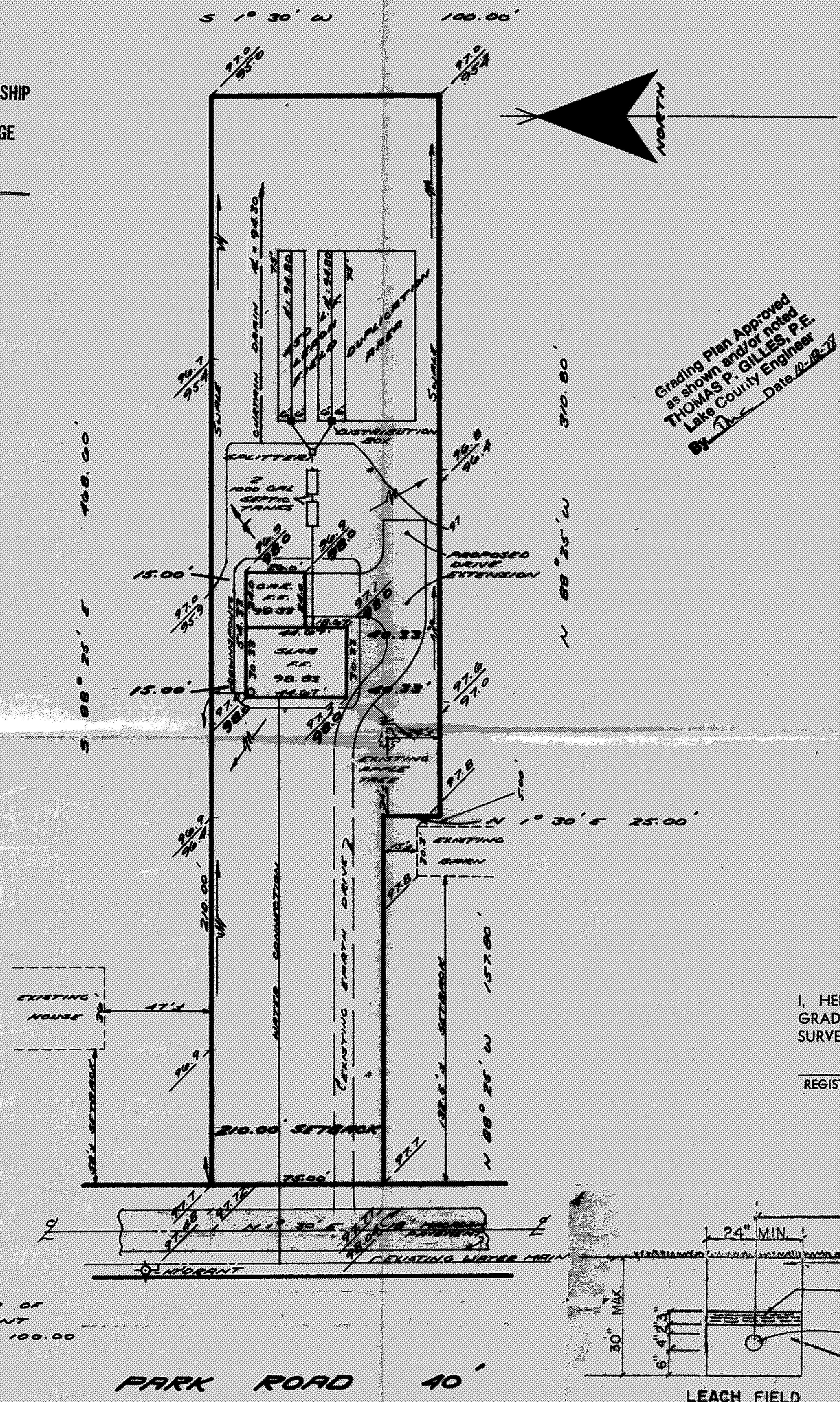

Grading Plan Approved
as shown and/or noted
THOMAS P. GILLES, P.E.
Lake County Engineer
By ___ Date 10-18-78

BENCHMARK - TOP OF
EXISTING HYDRANT
ASSUMED ELEV. - 100.00

SITE PLAN

PAINESVILLE TOWNSHIP LAKE COUNTY, OHIO

for: VICTOR RICKETTS (CLIENT / OWNER)

5245 N. RIDGE MADISON, O. (ADDRESS / STREET / CITY / ZIP)

SUBDIVISION ____ NAME ____	LOT 30 / TRACT 1
VOL. - PG. ____	VOLUME 007 / PAGE 354
SUBLOT NO. ____ STREET ____	PERM. PARCEL NO. ____ / STREET PARK RD.

LEGEND

SANITARY MANHOLE	WATER VALVE (GAS)
STORM MANHOLE	WATER METER (GAS)
INLET OR CATCH BASIN	AS BUILT ELEVATION (100.0)
HYDRANT	INDICATES DIRECTION OF SURFACE DRAINAGE
EXISTING CONTOURS	
PROPOSED CONTOURS	
EXIST. ELEV. 100.0 / 100.0 PROP. ELEV.	

REMARKS

ALL BOUNDARY DATA SHOWN WAS OBTAINED FROM (DEEDS, RECORDED SUBDIVISION PLAT OR OTHER PUBLIC RECORDS)

LOCATIONS AS SHOWN OF ADJACENT WELLS AND SEPTIC TANKS OBTAINED FROM LAKE COUNTY HEALTH DEPARTMENT

DESIGN CERTIFICATION

THIS PLAT WAS PREPARED BY ME, AND IS CORRECT TO THE BEST OF MY KNOWLEDGE AND BELIEF.

Edward L. Debevec — NAME SURVEYOR — REGISTRATION NO. #4514

CHECK LIST

NO. OF BEDROOMS	WATER MAIN SIZE, LOCATION
DIMENSIONS	SAN. SEWER SIZE % GR. LOC.
BEARINGS	SAN. MH. CAST. ELEV. INV. ELEV.
TIE TO NEAREST STREET	SAN. CONN. SIZE, LOC. DEPTH
SUBLOT NO. PARCEL NO.	STORM SEWER SIZE % GR. LOC.
SURROUNDING OWNERS	STORM MH. CAST ELEV. INV. ELEV.
BLDG. DIMENSIONS FIN. GR.	PAV'T TYPE GRADE CURBS
BLDG. TIES FL'R. GRADES	GAS LINE LOC. SIZE PRESSURE
APRON TYPE WIDTH THICKNESS	SEPTIC TANK LOCATION & DUPLICATION AREA
SIDEWALK TYPE WIDTH THICKNESS	WELL LOCATION
CULVERT TYPE DIA., LENGTH	ISOLATION RADIUS FROM WELL
ROCK OUTCROPPINGS	

REVISIONS NO.	DATE	BY
1		
2		
3		
4		
5		

PLAN PREPARED BY:

DEBEVEC · SALO & ASSOCIATES, INC.
PAINESVILLE, OHIO

DRAWN BY L.L.	SCALE 1" = 40'	PHONE NO. 357-9250
CHK'D.	DATE JUL 31/78	DRAWING NO. 5327
CREW CHIEF	APP'D.	

"AS BUILT" CERTIFICATION

I, HEREBY CERTIFY THAT THE CIRCLED GRADES ARE EXISTING FINISH GRADES CHECKED IN FIELD ON 19 BY SURVEYING AND ARE CORRECT TO THE BEST OF MY KNOWLEDGE AND BELIEF.

REGISTERED SURVEYOR ____ REG. NO. ____

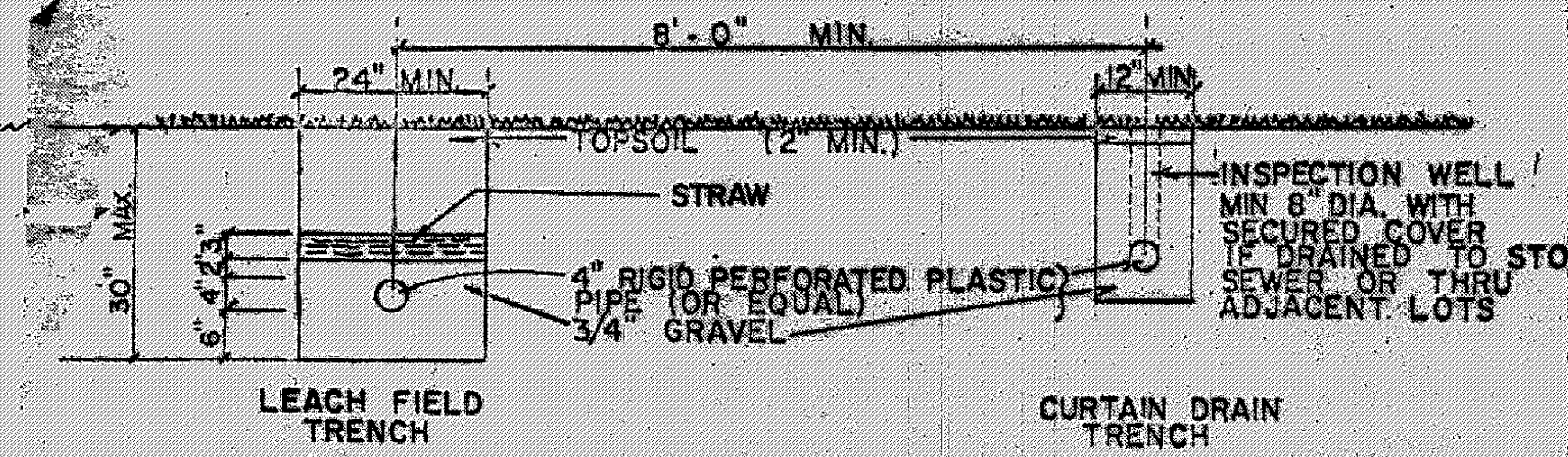

TYPICAL SECTION
SCALE 1/2" = 1'-0"

5327