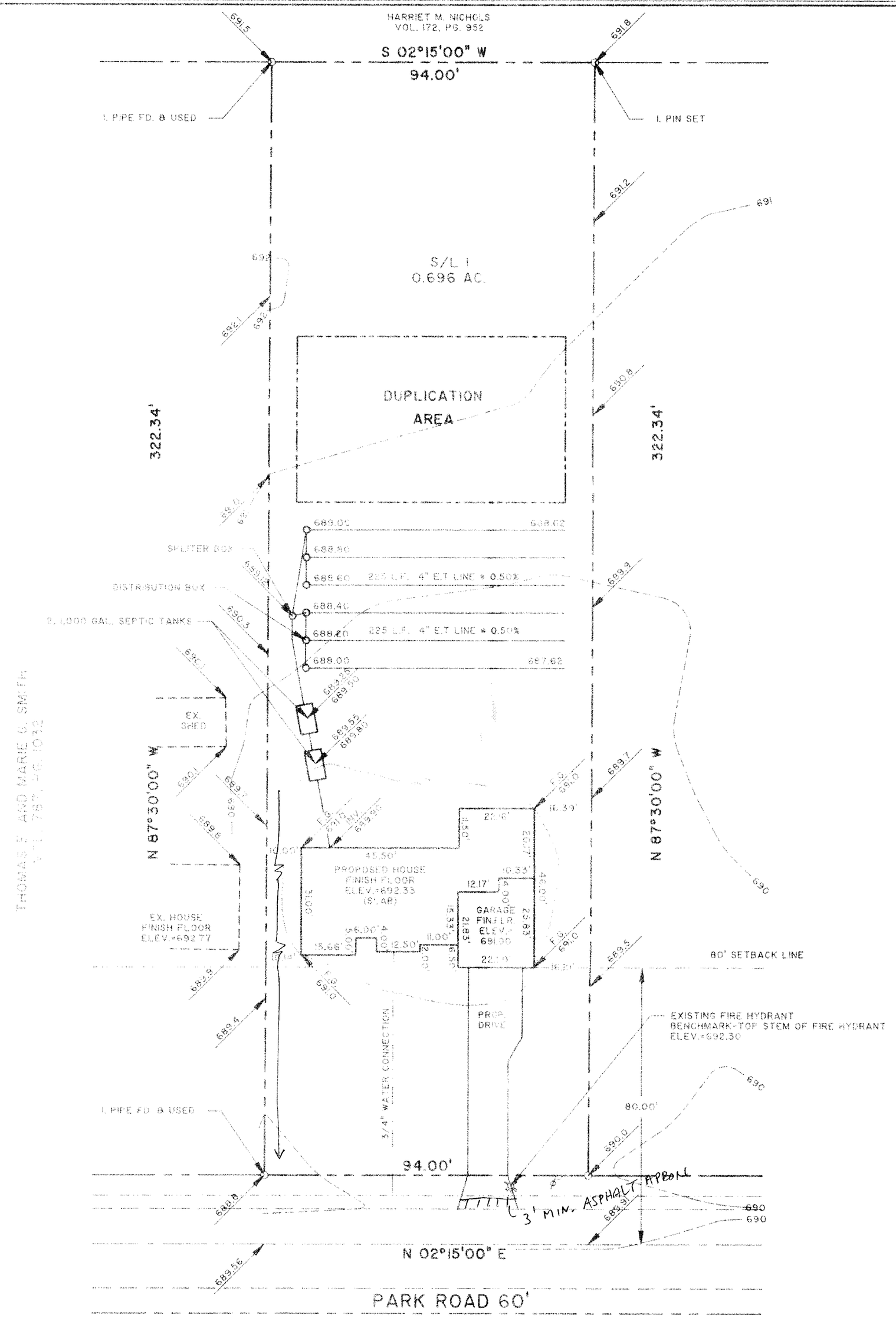

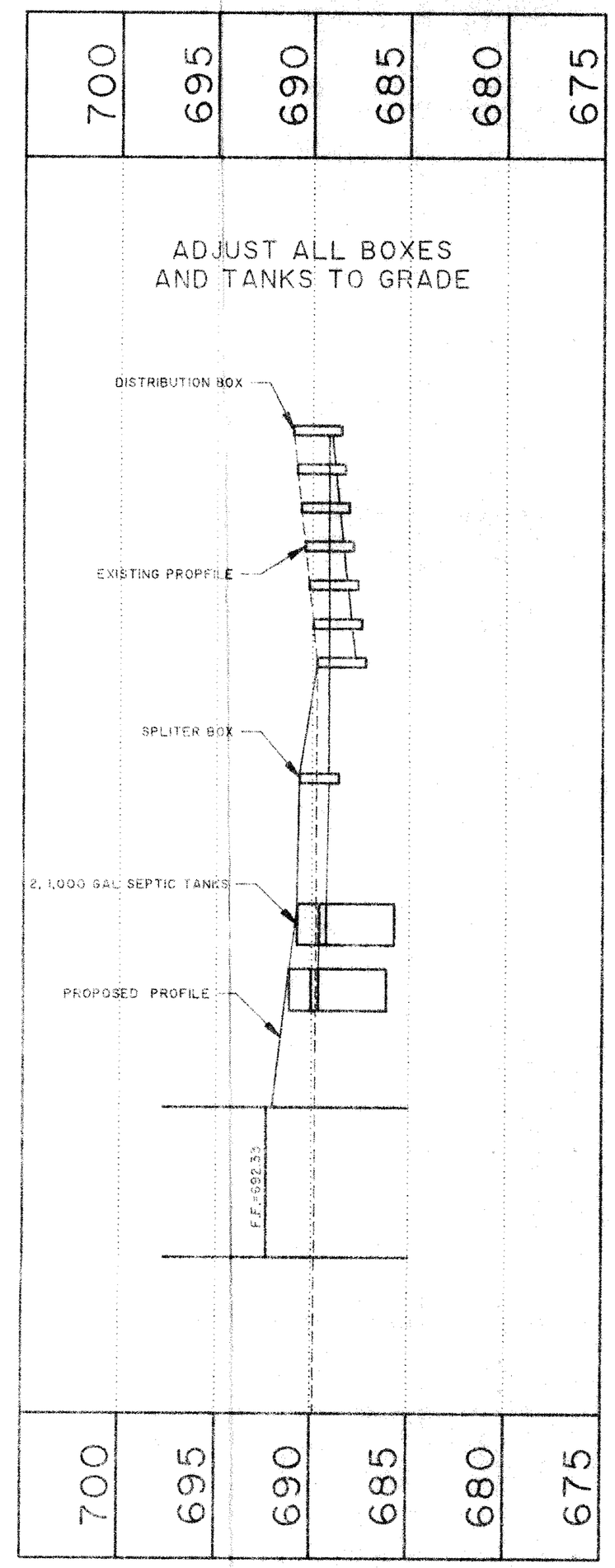

APPROVED
PAINESVILLE TOWNSHIP
ZONING DEPARTMENT
96-04

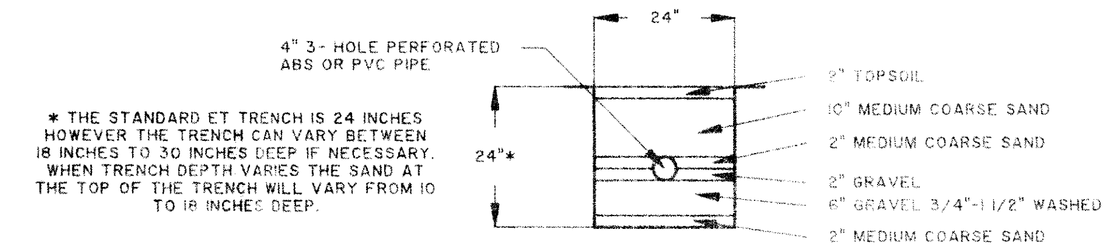

* THE STANDARD ET TRENCH IS 24 INCHES HOWEVER THE TRENCH CAN VARY BETWEEN 18 INCHES TO 30 INCHES DEEP IF NECESSARY. WHEN TRENCH DEPTH VARIES THE SAND AT THE TOP OF THE TRENCH WILL VARY FROM 10 TO 18 INCHES DEEP.

TYPICAL EVAPOTRANSPIRATION TRENCH CROSS SECTION

SEWAGE DISPOSAL PERMIT MUST BE OBTAINED BY A LAKE COUNTY LICENSED INSTALLER BEFORE INSTALLATION IS STARTED.

LOW YIELD WATER FIXTURES REQUIRED ON ALL:

__ Shower Head
__ Toilet

A. To be brought to finished grade
1. Septic tank manhole covers
2. Splitter box cover
3. Distribution box cover

B. No footer drains or downspouts to be discharged into septic tanks

C. All waste water to be discharged into septic tanks

Reviewed and Accepted
LAKE COUNTY GENERAL HEALTH DISTRICT
Date 9-9-96
JOEL LUCIA, R. S., M. P. H.
Health Commissioner
BY J. Lucia Isay

Grading Plan Approved
as shown and/or noted
THOMAS P. GILLES, P.E.
Lake County Engineer
BY GH Date 9-12-96
Scale as Shown
3' min asphalt apron



GENERAL NOTES:

1. DRIVEWAY APRON TO BE 6" THICK
2. BENCHMARK - TOP STEM OF FIRE HYDRANT LOCATED IN FRONT OF SUBLOT No. 1, ELEV. = 692.30

LEGEND

EXISTING CONTOUR
PROPOSED CONTOUR

100.00 EXISTING ELEVATION
100.00 PROPOSED ELEVATION

CERTIFICATION

"I THE UNDERSIGNED HEREBY CERTIFY THAT THIS TOPOGRAPHY INDICATED BY 1' CONTOURS AND ELEVATIONS SHOWN HEREON REPRESENTS AN ACTUAL SURVEY MADE BY ME ON THE 26TH DAY OF OCT. , 1995 AND THE ELEVATIONS WERE TAKEN AT APPROPRIATE INTERVALS AND AS OF THAT DAY THEY EXISTED AS INDICATED HEREON.

"I HEREBY CERTIFY THAT THIS PLAN WAS PREPARED BY ME AND IS CORRECT TO THE BEST OF MY KNOWLEDGE."

DAVID W. NOVAK, P.S. No. 7507

REV. No.	DESCRIPTION	DATE	BY	CHK'D

STATE OF OHIO — DAVID W. NOVAK S-7507 — REGISTERED SURVEYOR

Himebaugh and Novak
Surveyors and Site Consultants
8663 Tyler Boulevard
Mentor, Ohio 44060-4346
(216) 974-7670, (216) 255-5900 FAX.

SCHONIGER BROS. CONST. INC.
501 GREENSIDE DRIVE, PAINESVILLE, OH 44077

DATE: AUG. 21, 1996
DRAWN BY: D. W. NOVAK
CHECKED BY: DWN
APPROVED BY:
F.B. No. -- PG. --

SITE PLAN
SUBLOT NO. 1

SCALES: HORIZ. 1" = 20' VERT. 1" = 5'
CONTRACT No. 95101-1
SHEET No. OF

FORM No. A-003 (01/01/95)