SITE PLAN

PAINESVILLE — TOWNSHIP — LAKE COUNTY, OHIO

for: DONALD SPALLER — CLIENT — OWNER

ADDRESS — STREET — CITY — ZIP

SPRING LAKE ESTATES (PROP.) — SUBDIVISION NAME	30 — LOT; 1 — TRACT
VOL. — PG.	VOLUME; PAGE
W. 1/2 26A — SUBLOT NO.; SOUTHWOOD — STREET	PERM. PARCEL NO.; STREET

LEGEND

SANITARY MANHOLE
STORM MANHOLE
INLET OR CATCH BASIN
HYDRANT
EXISTING CONTOURS
PROPOSED CONTOURS
EXIST. ELEV. 100.0 / 100.0 PROP. ELEV.
WATER VALVE (GAS)
WATER METER (GAS)
AS BUILT ELEVATION 100.0
INDICATES DIRECTION OF SURFACE DRAINAGE

REMARKS

ALL BOUNDARY DATA SHOWN WAS OBTAINED FROM (DEEDS, RECORDED SUBDIVISION PLAT OR OTHER PUBLIC RECORDS)

LOCATIONS AS SHOWN OF ADJACENT WELLS AND SEPTIC TANKS OBTAINED FROM LAKE COUNTY HEALTH DEPARTMENT

DESIGN CERTIFICATION

THIS PLAT WAS PREPARED BY ME, AND IS CORRECT TO THE BEST OF MY KNOWLEDGE AND BELIEF.

NAME — SURVEYOR — REGISTRATION NO. 6634

CHECK LIST

NO. OF BEDROOMS
DIMENSIONS
BEARINGS
TIE TO NEAREST STREET
SUBLOT NO. PARCEL NO.
SURROUNDING OWNERS
BLDG. DIMENSIONS FIN. GR.
BLDG. TIES FL'R. GRADES
APRON TYPE WIDTH THICKNESS
SIDEWALK TYPE WIDTH THICKNESS
CULVERT TYPE DIA., LENGTH
ROCK OUTCROPPINGS
WATER MAIN SIZE, LOCATION
SAN. SEWER SIZE % GR. LOC.
SAN. MH. CAST. ELEV. INV. ELEV.
SAN. CONN. SIZE, LOC. DEPTH
STORM SEWER SIZE % GR. LOC.
STORM MH. CAST ELEV. INV. ELEV.
PAV'T TYPE GRADE CURBS
GAS LINE LOC. SIZE PRESSURE
SEPTIC TANK LOCATION & DUPLICATION AREA
WELL LOCATION
ISOLATION RADIUS FROM WELL

REVISIONS		
NO.	DATE	BY
1		
2		
3		
4		
5		

A'TERRA
ENGINEERING & SURVEYING, INC
172 NORTH ST CLAIR STREET
PAINESVILLE, OHIO 44077
352-9250 or 942-1100 or 576-6661

DRAWN BY D.S.	SCALE 1" = 40'	PHONE NO. 352-9250
CHK'D.	DATE 5-1-87	DRAWING NO. 87002301
CREW CHIEF T.O.	APP'D.	

"AS BUILT" CERTIFICATION

I, HEREBY CERTIFY THAT THE CIRCLED GRADES ARE EXISTING FINISH GRADES CHECKED IN THE FIELD ON _____, 19____ AND ARE CORRECT TO THE BEST OF MY KNOWLEDGE AND BELIEF.

REGISTERED SURVEYOR — REG. NO.

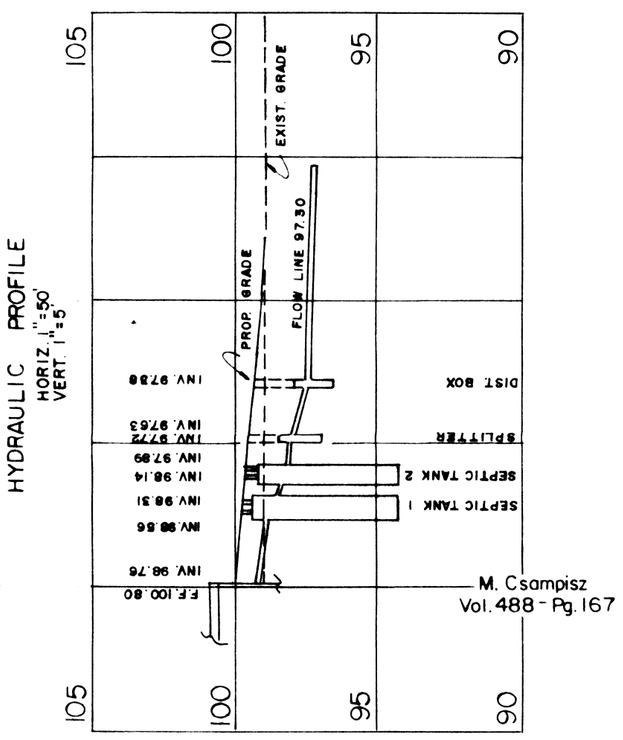

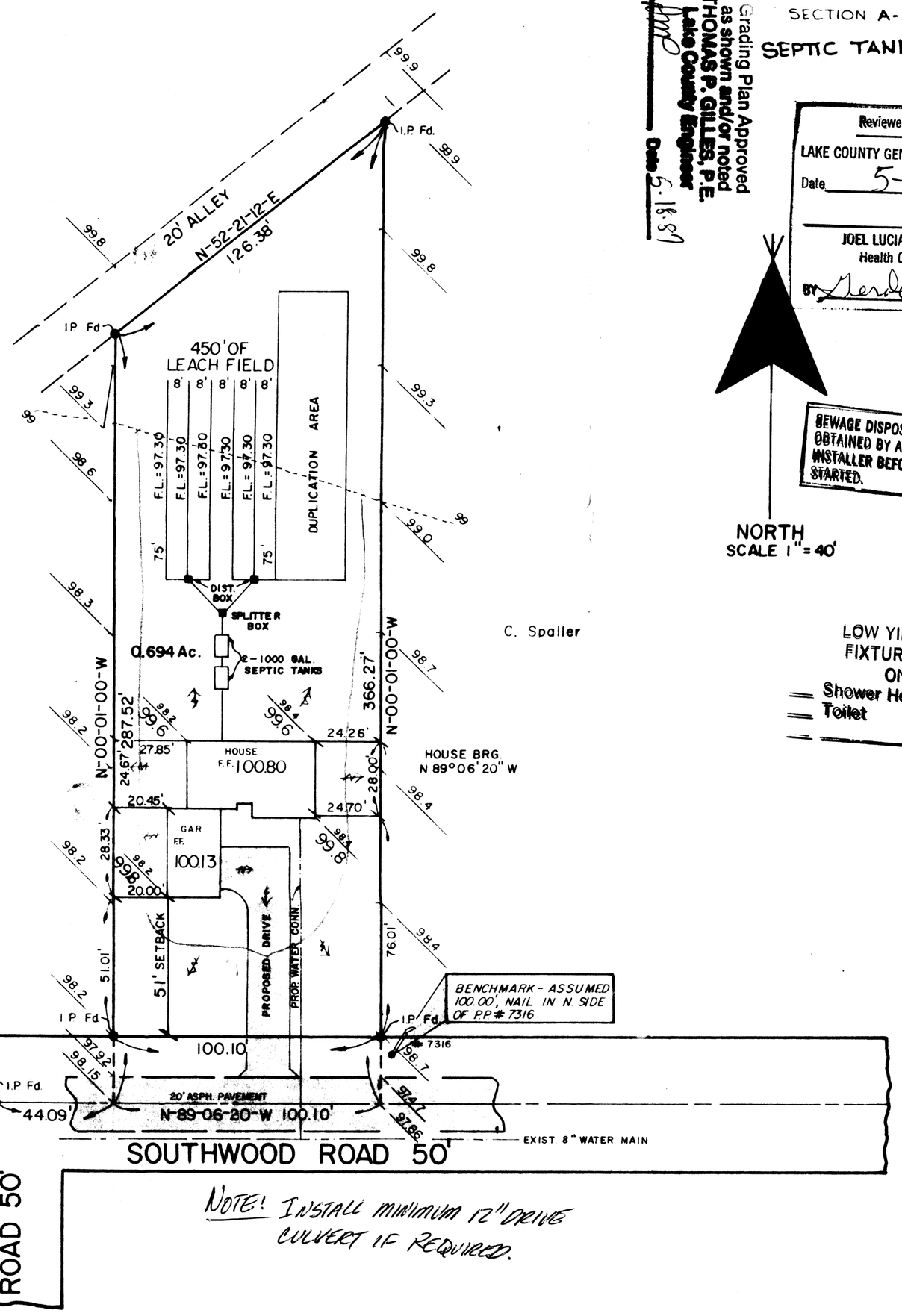

NOTE! INSTALL MINIMUM 12" DRIVE CULVERT IF REQUIRED.

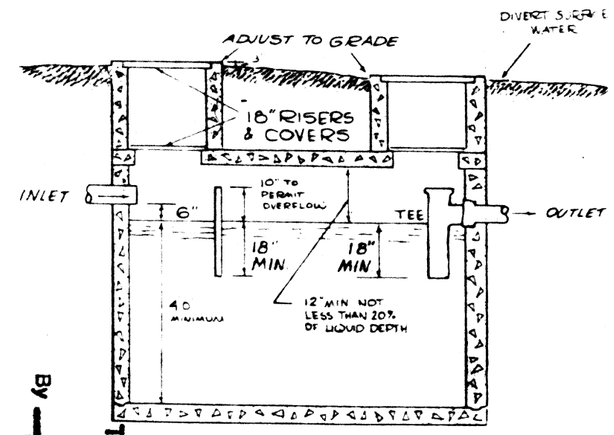

SECTION A-A

SEPTIC TANK

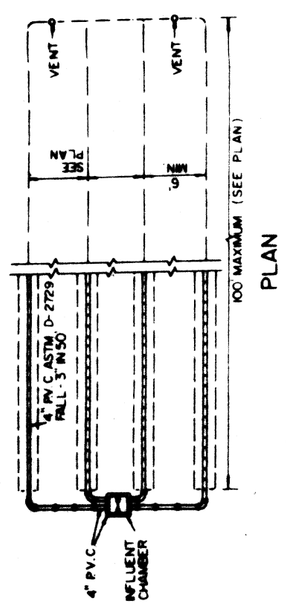

PLAN

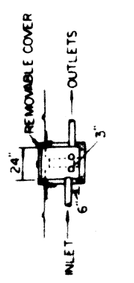

DISTRIBUTION BOX SECTION

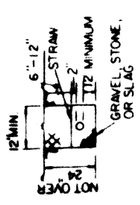

LEACHING TRENCH SECTION

Grading Plan Approved as shown and/or noted
THOMAS P. GILLES, P.E.
Lake County Engineer
By _____ Date 5-18-87

Reviewed and Accepted
LAKE COUNTY GENERAL HEALTH DISTRICT
Date 5-14-87
JOEL LUCIA, R. S., M. P. H.
Health Commissioner
BY Merle B. Morris

NORTH
SCALE 1" = 40'

SEWAGE DISPOSAL PERMIT MUST BE OBTAINED BY A LAKE COUNTY LICENSED INSTALLER BEFORE INSTALLATION IS STARTED.

LOW YIELD WATER FIXTURES REQUIRED ON ALL:
Shower Head
Toilet

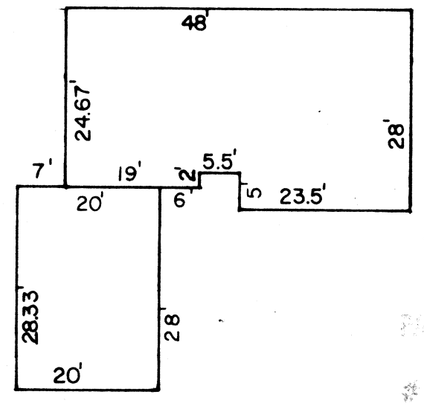

FOUNDATION DETAIL
SCALE: 1" = 20'

This Permit Expires 5-15-88

6648
Willis E. Wheeler
Zoning Inspector 5/15/87