# SITE PLAN

MADISON TOWNSHIP, LAKE COUNTY, OHIO

for: WAYNE CLINE
CLIENT OWNER

ADDRESS STREET CITY ZIP

SUBDIVISION NAME TRACT COUNTY LINE STREET
VOL.-PG. LOT 437-211
SUBLOT NO. STREET VOL.-PG. PERM. PARCEL NO.

## LEGEND

SANITARY MANHOLE
STORM MANHOLE
INLET OR CATCH BASIN
HYDRANT
EXISTING CONTOURS
PROPOSED CONTOURS

EXIST. ELEV. 100.0 / 100.0 PROP. ELEV.
AS BUILT ELEVATION
INDICATES DIRECTION OF SURFACE DRAINAGE

## REMARKS

ALL BOUNDARY DATA SHOWN WAS OBTAINED FROM (DEEDS, RECORDED SUBDIVISION PLAT OR OTHER PUBLIC RECORDS)

LOCATIONS AS SHOWN OF ADJACENT WELLS AND SEPTIC TANKS OBTAINED FROM LAKE COUNTY HEALTH DEPARTMENT

## DESIGN CERTIFICATION

THIS PLAT WAS PREPARED BY ME, AND IS CORRECT TO THE BEST OF MY KNOWLEDGE AND BELIEF.

NAME SURVEYOR REGISTRATION NO.

## CHECK LIST

NO. OF BEDROOMS
DIMENSIONS
BEARINGS
TIE TO NEAREST STREET
SUBLOT NO. PARCEL NO.
SURROUNDING OWNERS
BLDG. DIMENSIONS FIN GR.
BLDG. TIES FL'R. GRADES
APRON TYPE WIDTH THICKNESS
SIDEWALK TYPE WIDTH THICKNESS
CULVERT TYPE DIA., LENGTH
ROCK OUTCROPPINGS
WATER MAIN SIZE, LOCATION
SAN. SEWER SIZE % GR. LOC.
SAN. MH. CAST. ELEV. INV. ELEV.
SAN. CONN. SIZE, LOC. DEPTH
STORM SEWER SIZE % GR. LOC.
STORM MH. CAST ELEV. INV. ELEV.
PAV'T TYPE GRADE CURBS
GAS LINE LOC. SIZE PRESSURE
SEPTIC TANK LOCATION & DUPLICATION AREA
WELL LOCATION
ISOLATION RADIUS FROM WELL

| REVISIONS | | |
|---|---|---|
| NO. | DATE | BY |
| 1 | 7/19/99 | HJ |
| 2 | | |
| 3 | | |
| 4 | | |
| 5 | | |

PLAN PREPARED BY:
BABCOCK · JONES & ASSOCIATES, INC.
PAINESVILLE, OHIO

| | | | |
|---|---|---|---|
| DRAWN BY T.R. | SCALE 1"=40' | PHONE NO. 440-357-1811 | |
| CHK'D. H.J. | DATE 5/14/99 | DRAWING NO. 98-375A | |
| CREW CHIEF W.B. | APP'D H.J. | | |

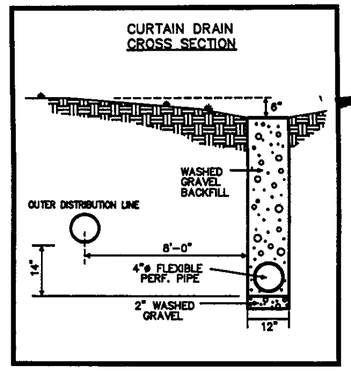


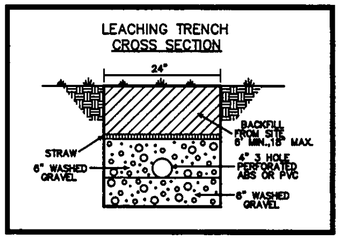


REVIEWED AND ACCEPTED
LAKE COUNTY GENERAL
HEALTH DISTRICT
Date 7-20-99

SEWAGE DISPOSAL PERMIT MUST BE OBTAINED BY A LAKE COUNTY LICENSED INSTALLER BEFORE INSTALLATION IS STARTED.

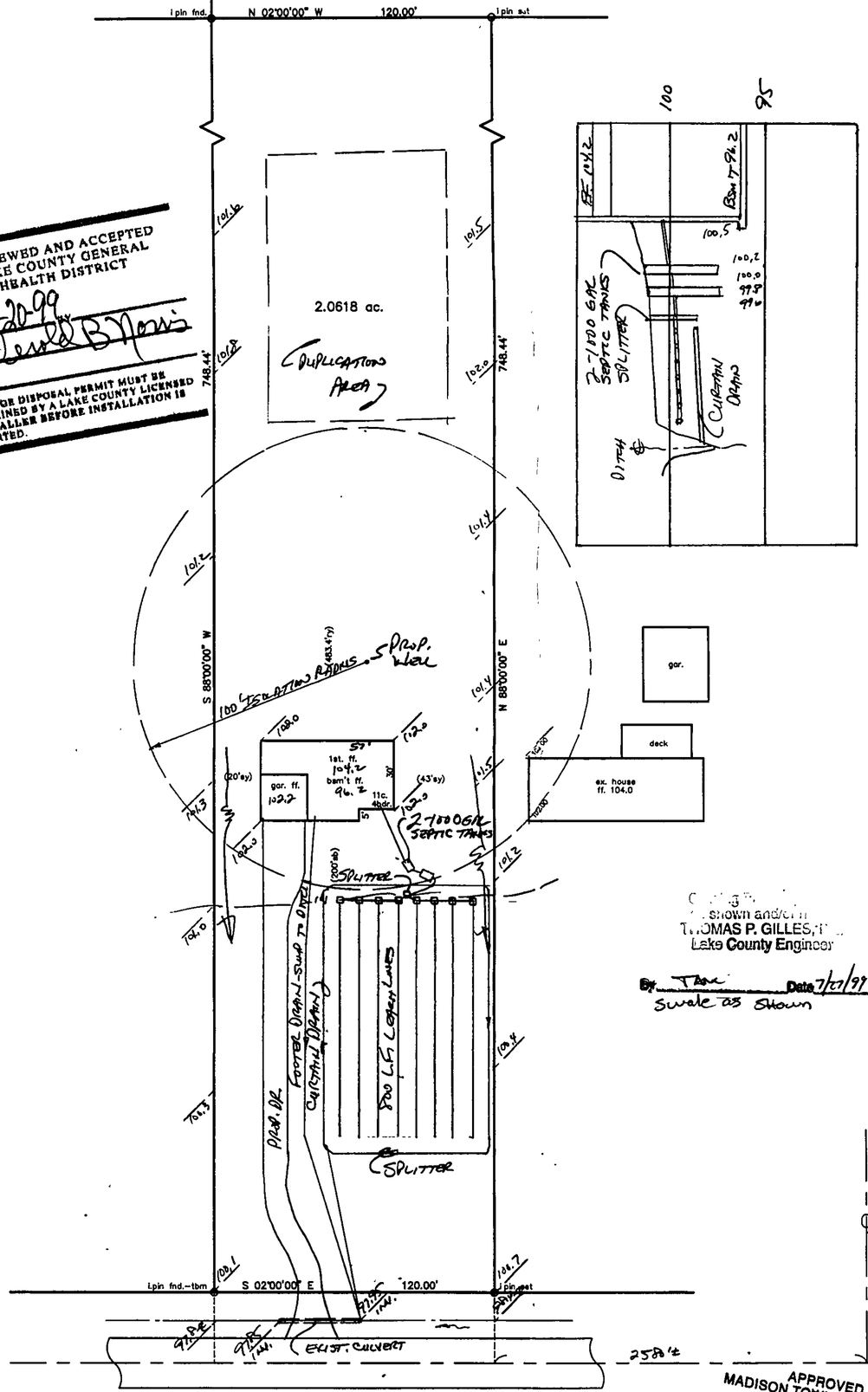





HYDRAULIC PROFILE
HORIZ. 1"=40' VERT. 1"=5'

Checked shown and/or
THOMAS P. GILLES, P.E.
Lake County Engineer
By Tom Date 7/27/99
Swale as shown

TBM-IRON PIN FOUND
ELEV.=100.00

APPROVED
MADISON TOWNSHIP ZONING
DATE 7/27/99
BY DW 16321

COUNTY LINE ROAD – 60'

## "AS BUILT" CERTIFICATION

I, HEREBY CERTIFY THAT THE CIRCLED GRADES ARE EXISTING FINISH GRADES CHECKED IN THE FIELD ON _____, 19___ AND ARE CORRECT TO THE BEST OF MY KNOWLEDGE AND BELIEF.

REGISTERED SURVEYOR REG. NO.

"I, the undersigned hereby certify that this topography indicated by 6", 1', or 2' contours, and elevations shown hereon represent an actual field survey made by me on the 27th day of JAN, 1997 and that the elevations were taken at appropriate intervals and that as of that date they existed as indicated hereon."

Name Reg. No. #6343

STATE OF OHIO
HARRY S. JONES, JR.
S-6343
REGISTERED
PROFESSIONAL SURVEYOR