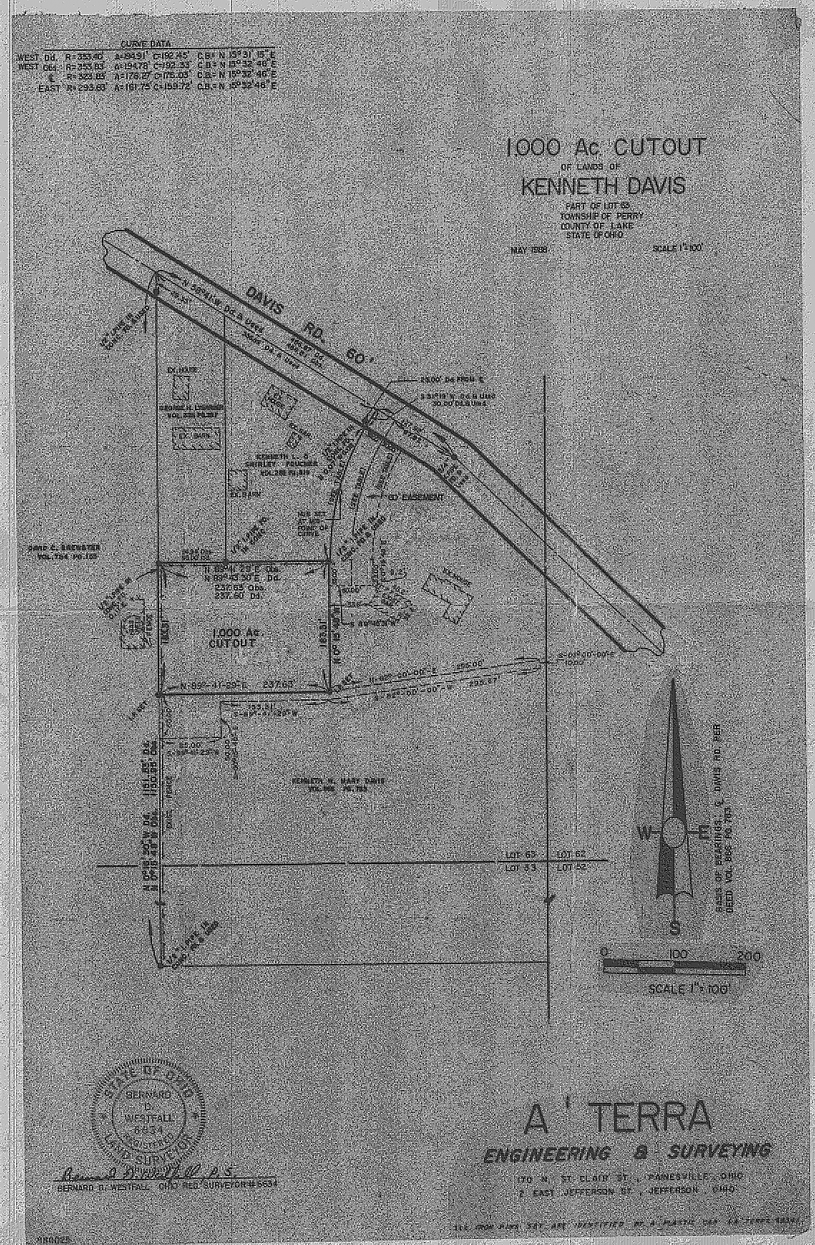

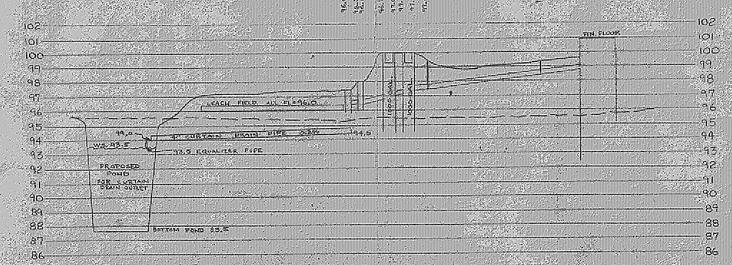

Grading Plan Approved as shown and/or noted
THOMAS P. GILLES, P.E.
Lake County Engineer
By Thomas P. Gilles Date 9/23/88

STATE OF OHIO
BERNARD D. WESTFALL
6634
REGISTERED
LAND SURVEYOR

SITE PLAN

PERRY (TOWNSHIP) LAKE COUNTY, OHIO

for: KEN DAVIS (CLIENT) OWNER

4686 DAVIS RD (ADDRESS) (STREET) PERRY TWP (CITY) (ZIP)

SUBDIVISION NAME VOL. PG.
LOT NO. STREET
PART OF 63 LOT 0 ACS VOLUME PARCEL NO.
TRACT 765 CUT-OUT RD. STREET

LEGEND

SANITARY MANHOLE
STORM MANHOLE
INLET OR CATCH BASIN
HYDRANT
EXISTING CONTOURS
PROPOSED CONTOURS
EXIST. ELEV. 100.0
PROP. ELEV. 100.0
WATER VALVE (GAS)
WATER METER (GAS)
AS BUILT ELEVATION
INDICATES DIRECTION OF SURFACE DRAINAGE

REMARKS

ALL BOUNDARY DATA SHOWN WAS OBTAINED FROM DEEDS, RECORDED SUBDIVISION PLAT OR OTHER PUBLIC RECORDS.

LOCATIONS AS SHOWN OF ADJACENT WELLS AND SEPTIC TANKS OBTAINED FROM LAKE COUNTY HEALTH DEPARTMENT.

DESIGN CERTIFICATION

THIS PLAT WAS PREPARED BY ME, AND IS CORRECT TO THE BEST OF MY KNOWLEDGE AND BELIEF.

Bernard D. Westfall Jr. Ohio 6634
NAME SURVEYOR REGISTRATION NO.

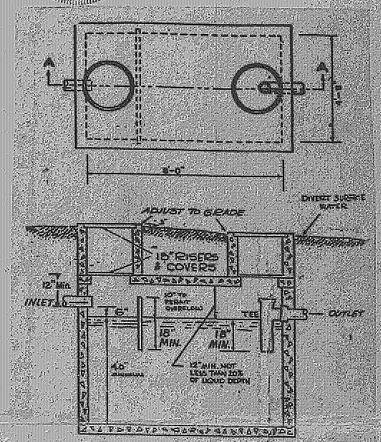

SECTION A-A
SEPTIC TANK

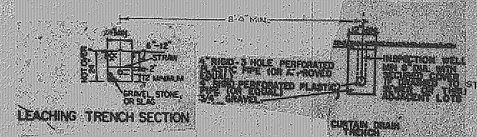

LEACHING TRENCH SECTION



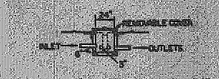

DISTRIBUTION BOX SECTION

APPROVED
SIDE LINES & SET BACK
PERRY TOWNSHIP ZONING
PERMIT NO. 436
ZONING INSPECTOR Don Kung

A'TERRA
ENGINEERING & SURVEYING, INC.

SCALE: 1"=50'	APPROVED BY	DRAWN BY
DATE: MAY 1988		
		DRAWING NUMBER: 880025-00

DIETZGEN MASTERTORM MF 139