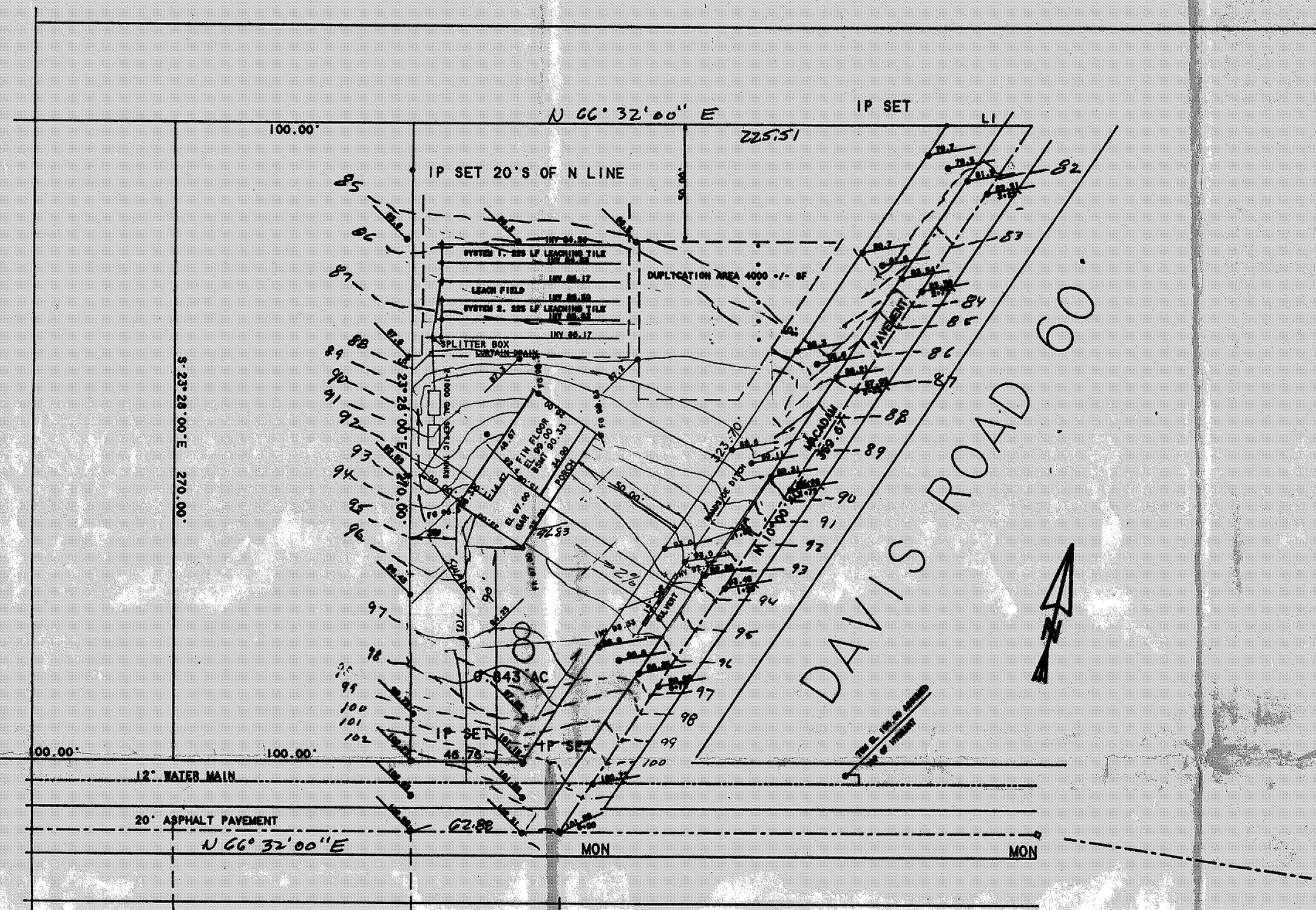

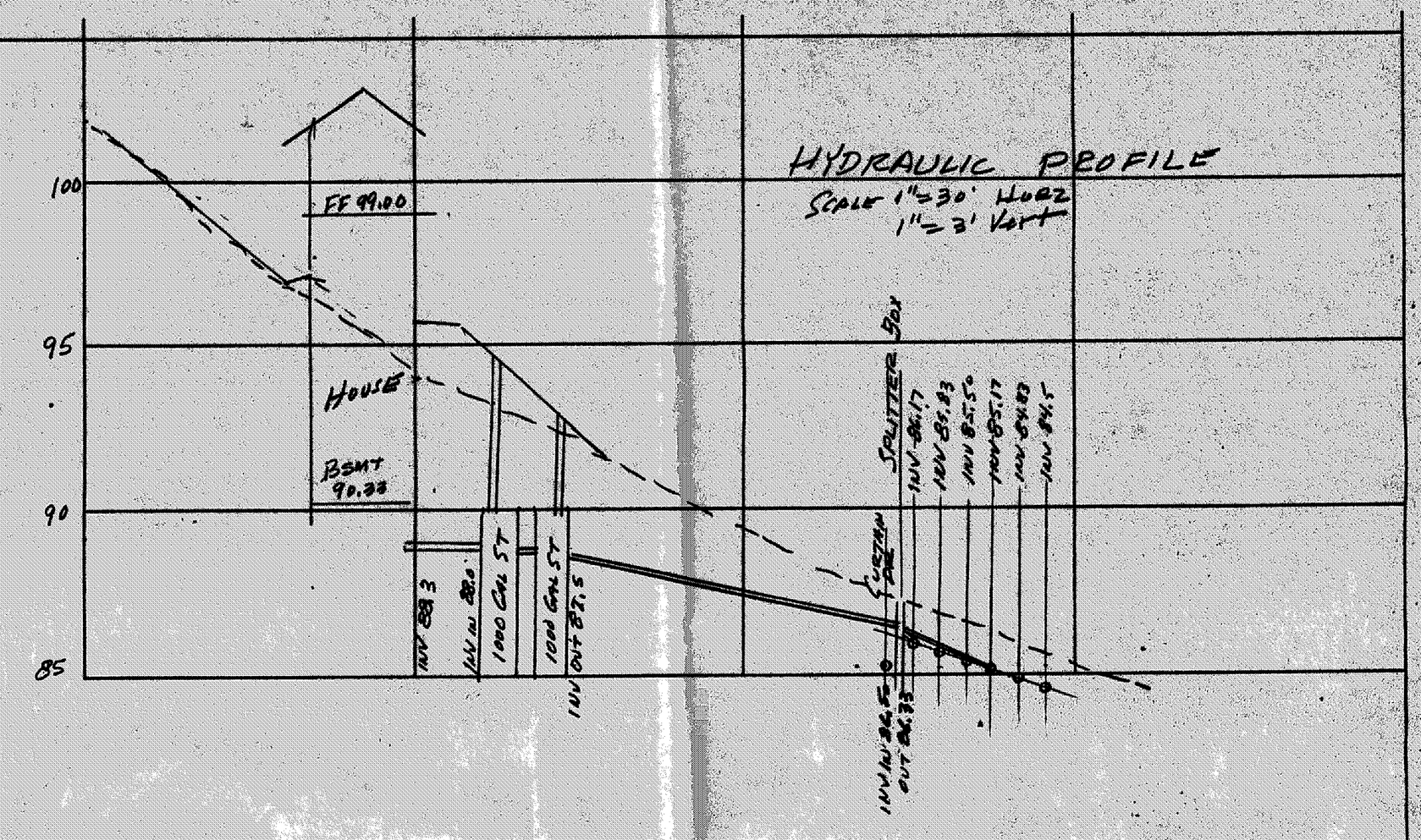

APPROVED
SIDE LINES & SET BACK
PERRY TWP ZONING
PERMIT
ZONING INSPECTOR

Grading Plan Approved
as shown and/or noted
THOMAS P. GILLES, P.E.
Lake County Engineer
By GJH Date 8/31/93

ROOF DRAINS
SHALL DISCHARGE
TO SPLASH BLOCKS.

SITE & GRADING PLAN

FOR RICK McCULLOUGH
2074 MENTOR AVENUE
MENTOR. OHIO 44077
Phone: (216) 639-8352

BEING PARCEL No.8. OF PART OF ORIGINAL
LOT No. 52. PERRY TOWNSHIP.
LAKE COUNTY. OHIO

PPN 03A-071-004 & 005

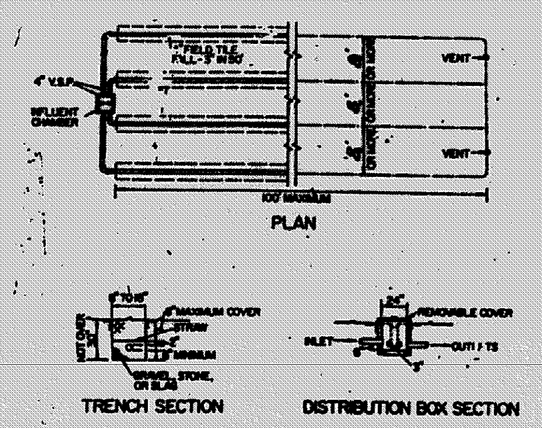

LEACHING TILE FIELD

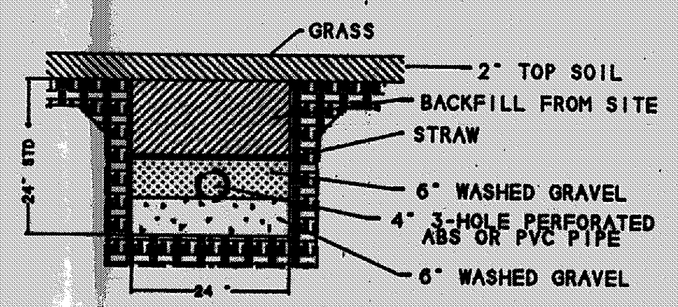

TYPICAL LEACHING TRENCH CROSS SECTION

* THE STANDARD LEACHING TRENCH IS 24" DEEP. HOWEVER THE TRENCH CAN VARY BETWEEN 18 TO 30 INCHES DEEP IF NECESSARY. GRAVEL REQUIREMENT IS STANDARD- AMOUNT OF BACKFILL WOULD VARY.

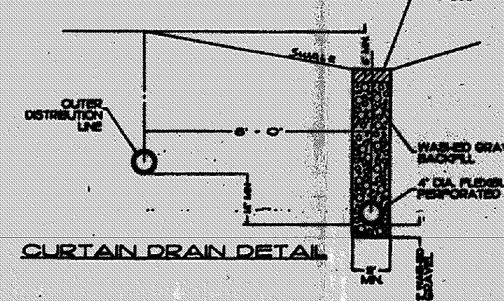

CURTAIN DRAIN DETAIL

DESIGN & SURVEYOR'S CERTIFICATION

I, the undersigned hereby certify that I have surveyed the platted property shown hereon containing acres of land. Iron pin monuments were found or set at points indicated. All dimensions shown hereon are expressed in feet and decimal parts thereof. Bearings shown hereon are based upon an assumed meridian and are for the sole purpose of indicating the relative angle between lines.

I, the undersigned hereby certify that the topography shown hereon, indicated by one foot contours and elevations represents an actual field topographic survey made by me on the day of , 19 and that the elevations were taken at appropriate intervals and that as of that date they existed as indicated hereon.

This Plat was prepared by me and is correct to the best of my knowledge and belief.

Surveyor's Signature Edward L. DeBevec Date 6/23/93

Registration No: 4614

Seal:

STATE OF OHIO EDWARD L. DEBEVEC 4614 SURVEYOR

LEGEND

Existing Elevations 100
Proposed Elevations
As-Built Elevations

Existing Contours
Proposed Contours

DEBEVEC-SALO & ASSOC. INC
CIVIL ENGINEERS & SURVEYORS PHONE (216) 944-2860
800 BETH NAIR AVENUE WICKLIFFE, OHIO 44092

SITE & GRADING PLAN
PARCEL NO. 8
PERRY TOWNSHIP. LAKE CO.. OH

REV 8/17/93 FLO

SCALE 1" = 30' 6/22/93

WO 6587-8