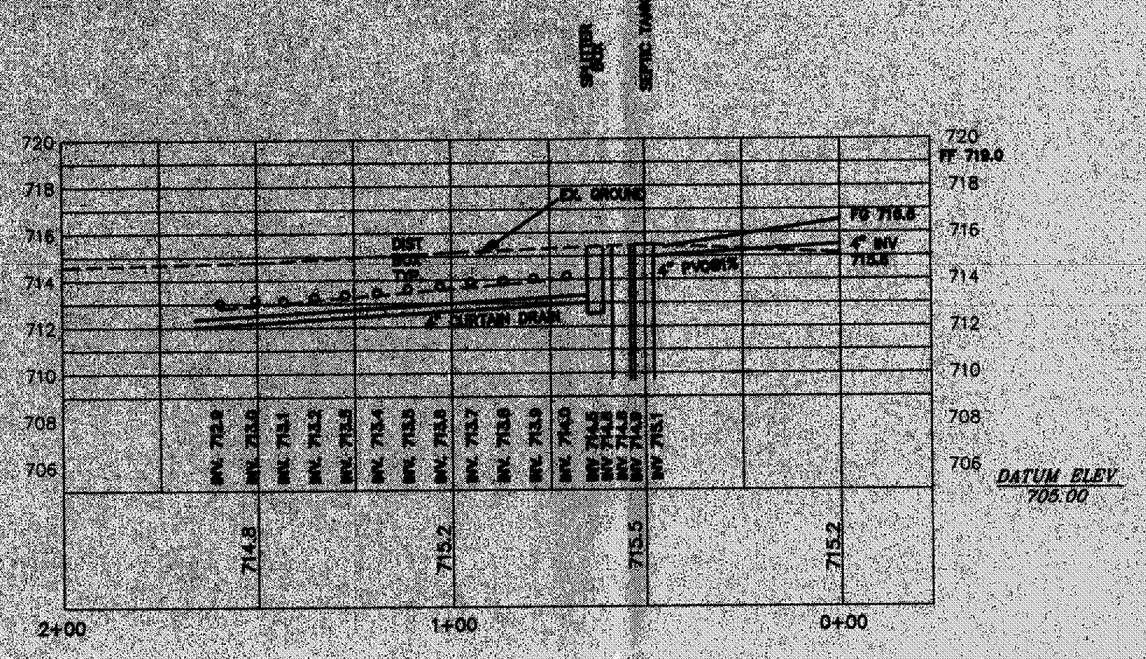

SEPTIC PROFILE

HOR. SCALE: 1" = 30'
VERT. SCALE: 1" = 5'

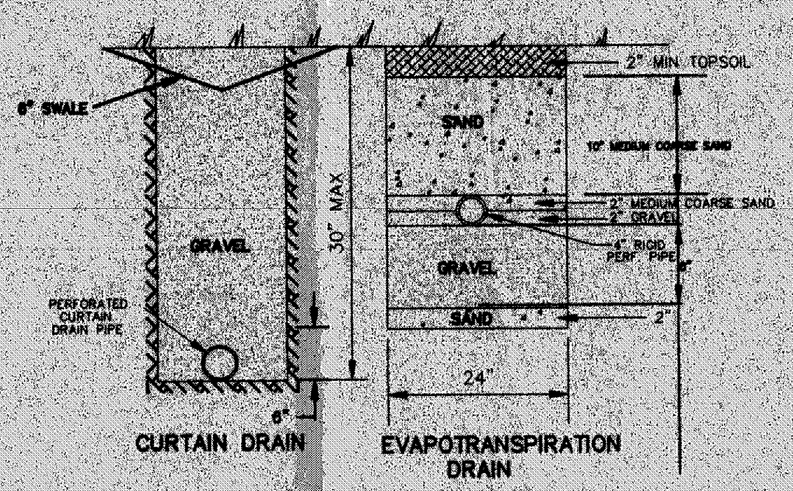

TRENCH DETAIL

NOT TO SCALE

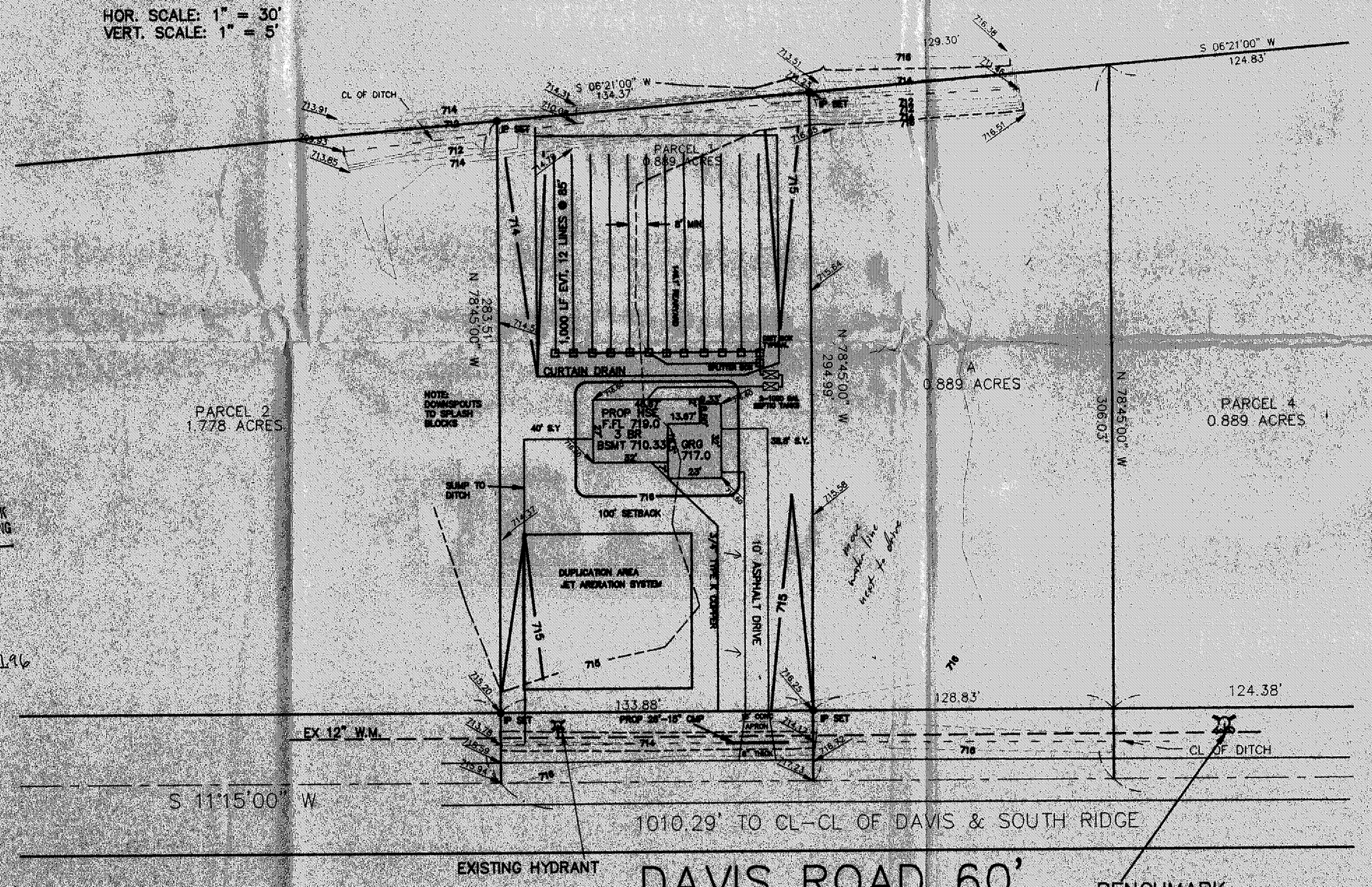

DAVIS ROAD 60'

BENCHMARK
TOP STEM OF HYDRANT
ELEV = 719.77

APPROVED
SIDE LINES & SET BACK
PERRY TOWNSHIP ZONING
PERMIT NO. 6207
ZONING INSPECTOR

Grading Plan Approved
as shown and/or noted
THOMAS P. GILLES, P.E.
Lake County Engineer
By GJH Date 3-27-96

SEWAGE DISPOSAL PERMIT MUST BE OBTAINED BY A LAKE COUNTY LICENSED INSTALLER BEFORE INSTALLATION IS STARTED.

LOW YIELD WATER FIXTURES REQUIRED ON ALL:
- Shower Head
- Toilet

A. To be brought to finished grade
1. Septic tank manhole covers
2. Splitter box cover
3. Distribution box cover

B. No footer drains or downspouts to be discharged into septic tanks
C. All waste water to be discharged into septic tanks

Reviewed and Accepted
LAKE COUNTY GENERAL HEALTH DISTRICT
Date 3-20-96
move water line
JOEL LUCIA, R.S., M.P.H.
Health Commissioner
BY J. Lindsay

"I, the undersigned hereby certify that this topography, indicated by 6", 1' or 2' contours, and elevations shown hereon represent an actual survey field survey made by me on the 14th day of Feb, 1996 and that the elevations were taken at appropriate intervals and that as of that date they existed as indicated hereon."

JF Topolski PE 44513

I CERTIFY THAT THIS PLAN WAS PREPARED BY ME AND IS CORRECT TO THE BEST OF MY KNOWLEDGE AND BELIEF.

JF Topolski 3.19.96

STATE OF OHIO
JOHN FRANK TOPOLSKI
44513
REGISTERED PROFESSIONAL ENGINEER

NO.	DATE	DESCRIPTION	BY
2	3/19/96	PER HEALTH DEPARTMENT REVIEW	JFT
1	3/15/96	PER HEALTH DEPARTMENT REVIEW	SRL

SITE PLAN FOR: RICK MCCULLOUGH
BEING A PART OF LOT 52, VOLUME 531
PAGE 224 OF THHE L.C.R.D
TOWNSHIP OF PERRY
COUNTY OF LAKE
STATE OF OHIO

5794 HEBLEY ROAD MENTOR OHIO 44060
216-639-9950
FAX 639-9790
AZTECH
ENGINEERING and SURVEYING
Civil Engineering Land Surveying

SCALE	1" = 30'
VERT. SCALE	1" = 5'
DRAWN BY	SRL
DATE	3/96
CHECKED BY	JFT
DRAWING NO.	AZT-175
SHEET	1 OF 1
JOB NO.	96217