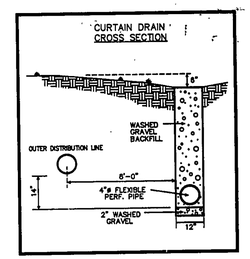

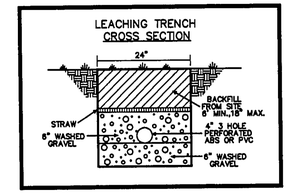

REVIEWED AND ACCEPTED
LAKE COUNTY GENERAL
HEALTH DISTRICT

Date 12-6-99 BY David B. Norris

SEWAGE DISPOSAL PERMIT MUST BE OBTAINED BY A LAKE COUNTY LICENSED INSTALLER BEFORE INSTALLATION IS STARTED

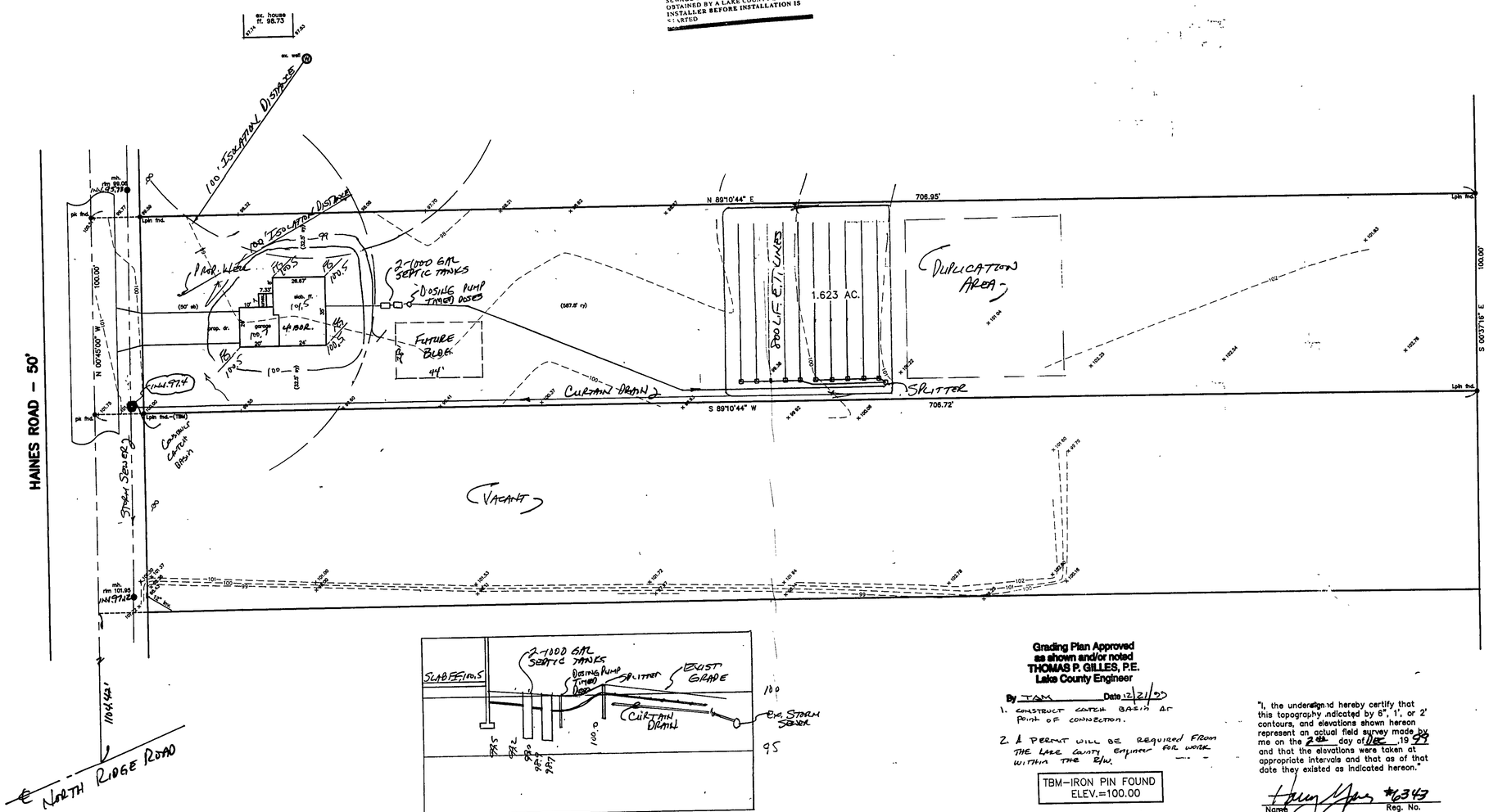

HYDRAULIC PROFILE
HORZ: 1"=30' VERT: 1"=5'

Grading Plan Approved as shown and/or noted
THOMAS P. GILLES, P.E.
Lake County Engineer

By TAM Date 12/21/99

1. CONSTRUCT CATCH BASIN AT POINT OF CONNECTION.
2. A PERMIT WILL BE REQUIRED FROM THE LAKE COUNTY ENGINEER FOR WORK WITHIN THE R/W.

TBM–IRON PIN FOUND
ELEV.=100.00

"I, the undersigned hereby certify that this topography indicated by 6", 1', or 2' contours, and elevations shown hereon represent an actual field survey made by me on the 2nd day of Dec, 19 99 and that the elevations were taken at appropriate intervals and that as of that date they existed as indicated hereon."

Harry S. Jones #6343
Name Reg. No.

APPROVED
MADISON TOWNSHIP ZONING
12/20/99
Dwl. 16522

STATE OF OHIO
HARRY S. JONES, JR.
S-6343
REGISTERED
PROFESSIONAL SURVEYOR

REV NO.	DESCRIPTION	DATE	BY	CHK'D
1	REVISED SEPTIC	12/7/99	HJ	HJ
2	REVISED STORM SEWER	12/9/99	HJ	HJ

BABCOCK, JONES AND ASSOCIATES, INC
CIVIL ENGINEERS – SURVEYORS – LAND PLANNERS
PAINESVILLE OHIO 44077

DATE	12/6/99
DESIGN BY	H.J.
DRAWN BY	T.R.
APPROVED BY	H.J.

SITE PLAN
FOR
CORNERSTONE HOMES
HAINES ROAD PARCEL #1B-126-52

MADISON TOWNSHIP LAKE COUNTY

SCALE:	1"=30'
JOB NO	99-296
SHEET	1 OF 1