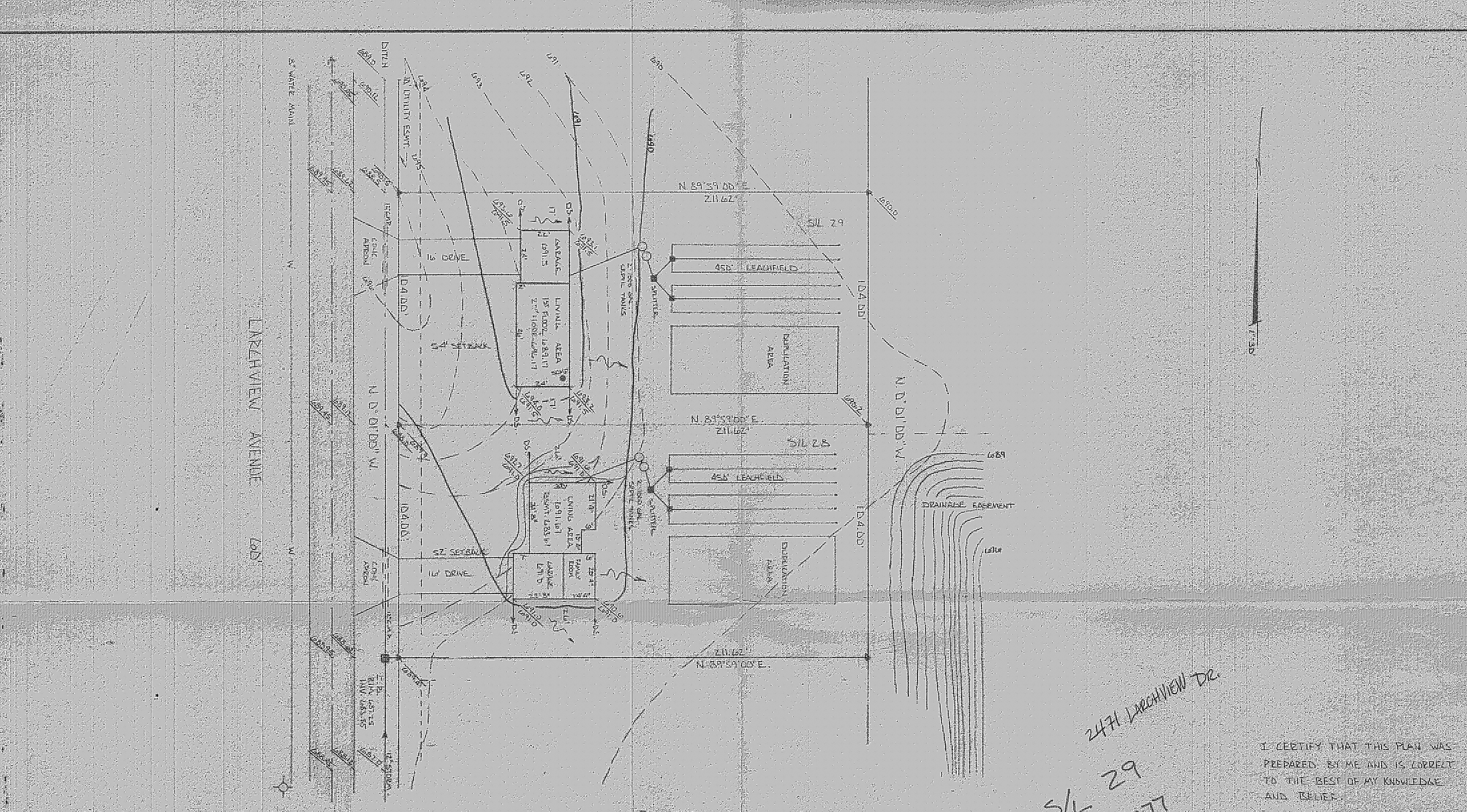

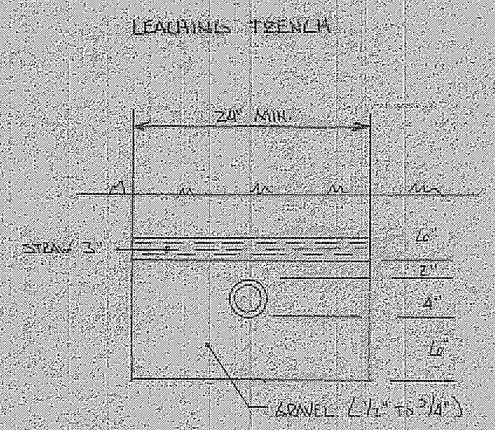



I CERTIFY THAT THIS PLAN WAS PREPARED BY ME AND IS CORRECT TO THE BEST OF MY KNOWLEDGE AND BELIEF.

REG. SURVEYOR

JOHN C SKONIECZNY
7739 VIEWMOUNT DRIVE
CONCORD OHIO 44077
352-7742

▲ IRON PIN SET

– EXISTING / PROPOSED GRADES

* BENCHMARK - TOP STEM HYDRANT CORNER THDR CT. - SOUTHWOOD RD 692.92

REV'D. 11-OCT-79

SITE PLAN FOR ROY SLAYTON : SON CONST		
SCALE: 1"=30'	APPROVED BY JLS	DRAWN BY S.I.
DATE: 17 JAN 79		
OF S/L 28 & 29 SPRING LAKES SUBD #2 Y-7		
TWP. OF PERRY LAKE COUNTY OHIO		
ZONING: PERRY TWP		DRAWING NUMBER 79-25

YNE POST 18A8-15E