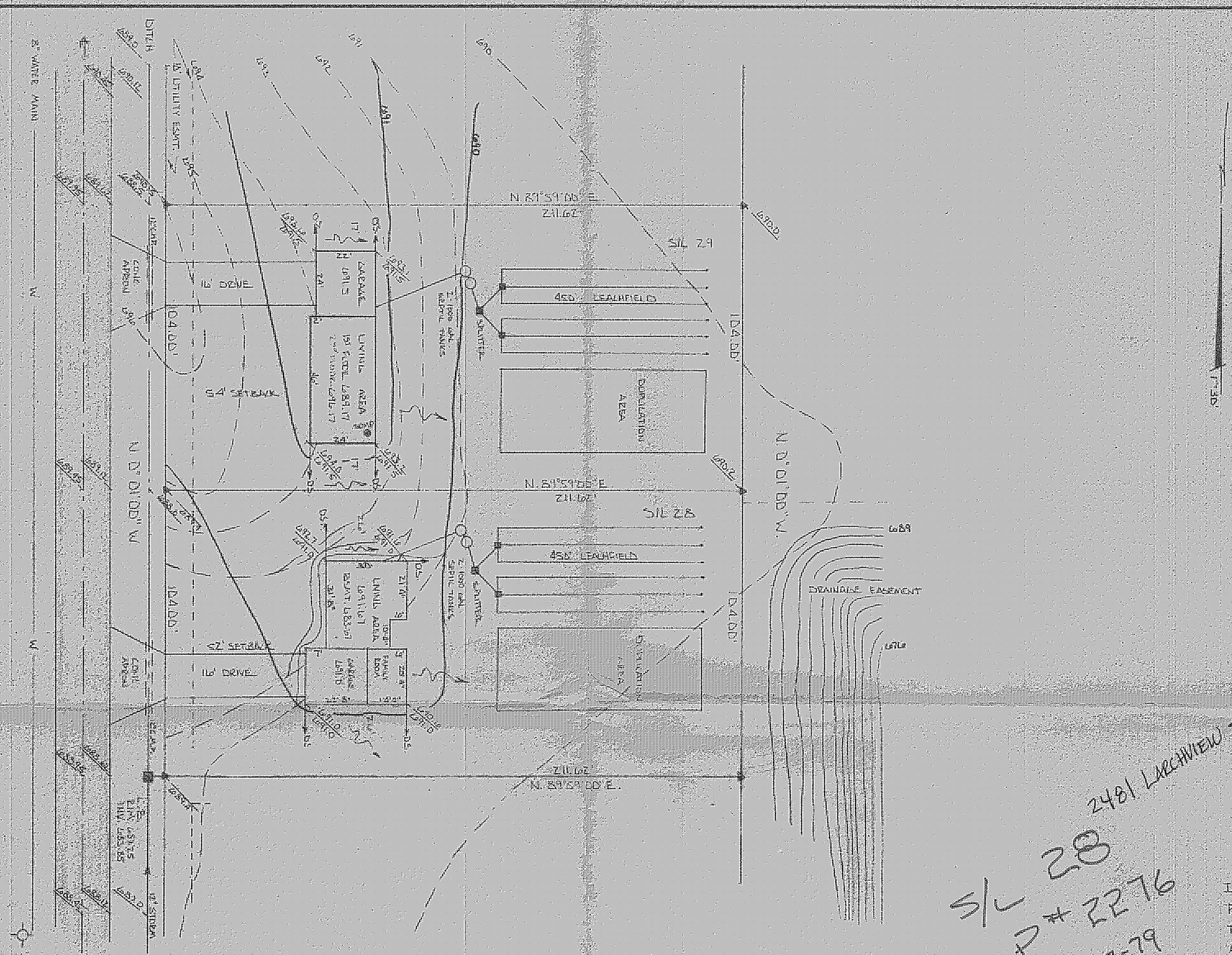

248 LARCHVIEW DR.

S/L 28
Z.P # 2276
6-27-79

I CERTIFY THAT THIS PLAN WAS PREPARED BY ME AND IS CORRECT TO THE BEST OF MY KNOWLEDGE AND BELIEF.

REG. SURVEYOR

JOHN C. SKONIECZNY
7739 VIEWMONT DRIVE
CONCORD OHIO 44077
352-7742

▲ IRON PIN SET

— EXISTING / GRADES
PROPOSED

Grading Plan Approved as shown and noted
THOMAS P. GILLESS, P.E.
Lake County Engineer
BY TPG Date 10-11-79

LEACHING TRENCH

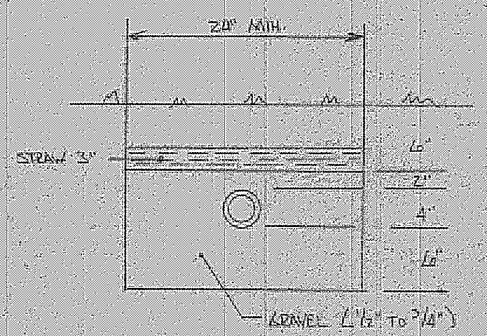

PROFILES

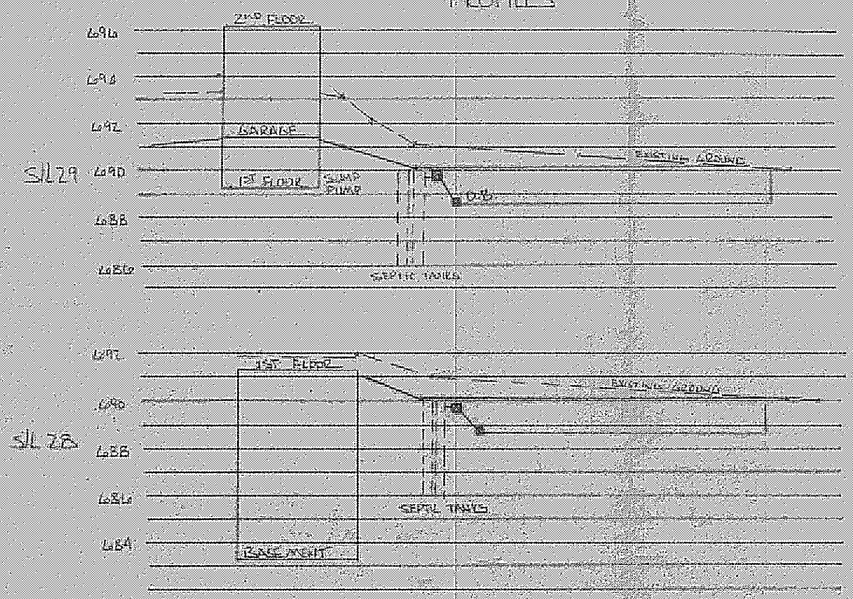

* BENCHMARK - TOP STEM HYDRANT CORNER TROY LT. & SOUTHWOOD RD. 692.92

REVISED 11-OCT-79

SITE PLAN FOR		
RDY SLAYTON'S SON CONST		
SCALE: 1" = 30'	APPROVED BY JLS	DRAWN BY S.J.C.
DATE: 17 JAN 79		
OF S/L 28 & 29 SPRING LAKES SUBD #2		Y-7
TWP. OF PERRY LAKE COUNTY OHIO		
ZONING: PERRY TWP.		DRAWING NUMBER 79-234

POST 18AB 15E