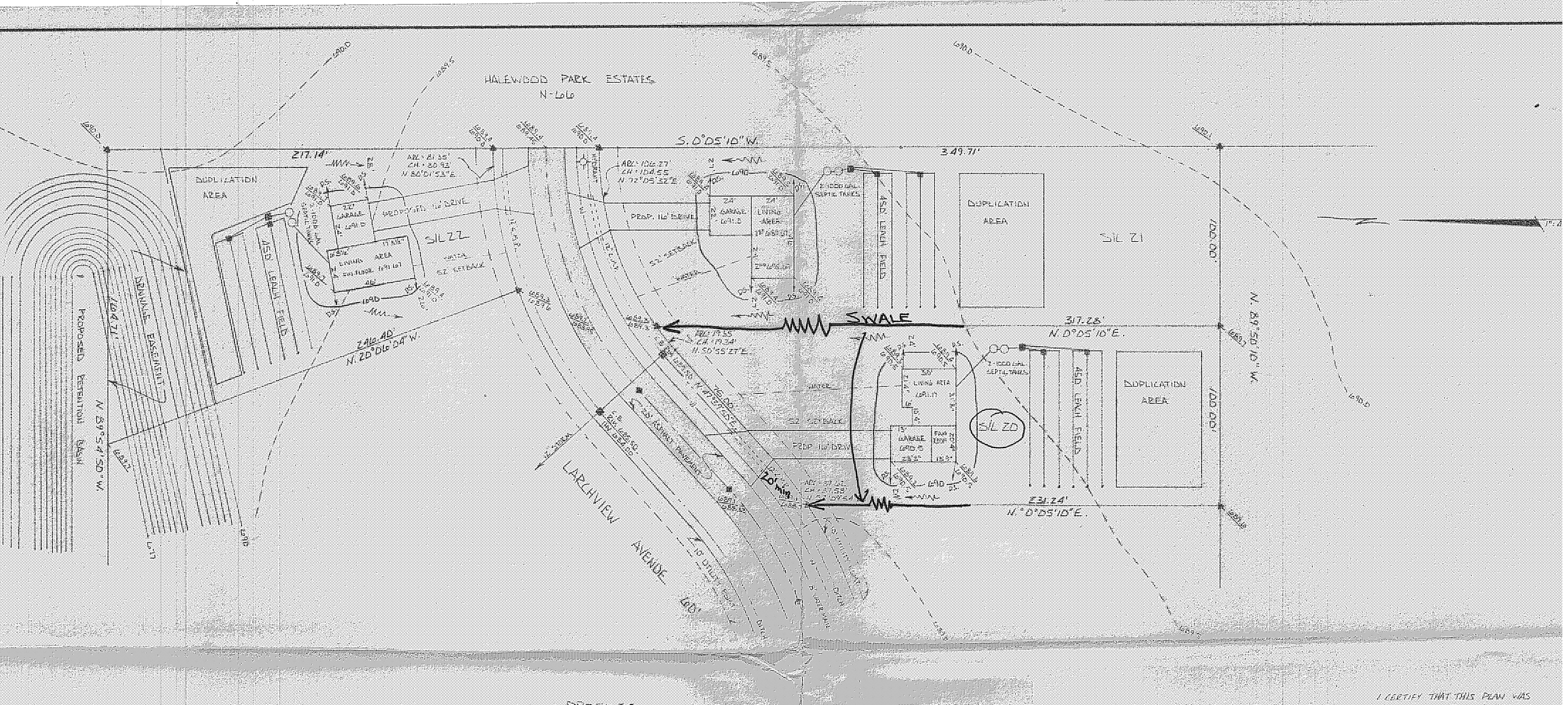

PROFILES

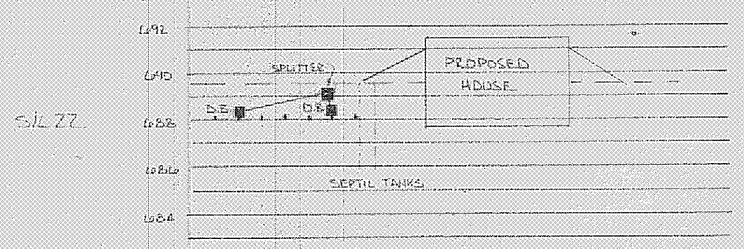

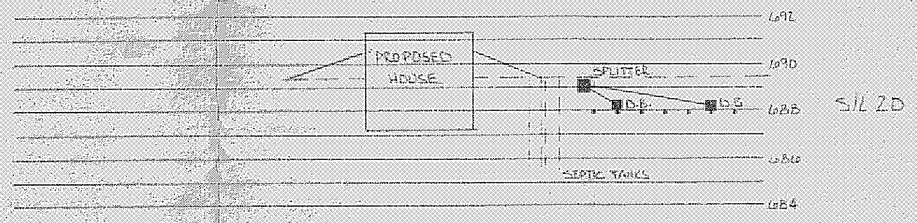

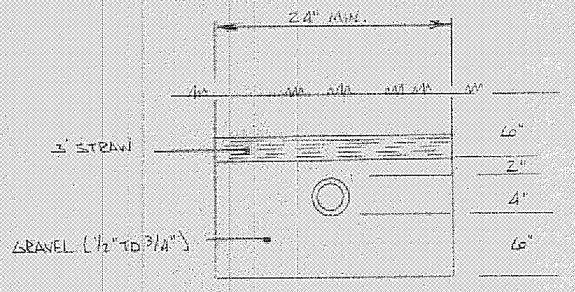

LEACHING TRENCH

I CERTIFY THAT THIS PLAN WAS PREPARED BY ME AND IS CORRECT TO THE BEST OF MY KNOWLEDGE AND BELIEF.

John C. Skoniecny
REG. SURVEYOR S-6856

JOHN C. SKONIECZNY
7739 VIEWMOUNT DRIVE
CONCORD, OHIO 44077
352-7742

▲ IRON PIN SET

- EXISTING / PROPOSED GRADES

SWALE

Grading Plan Ap... as shown and/or... THOMAS P. GILL... County E... 4-23-79

APPROVED
SIDE LINES & SET BACK
PERRY TOWNSHIP ZONING
PERMIT NO. 2238
ZONING INSP. TOR
C. A. Horn

S/C 20 LARCHVIEW

SITE PLAN FOR		
ROY SLAYTON & SON CONST.		
SCALE: 1"=40'	APPROVED BY JCS	DRAWN BY
DATE: 13 APRIL 1979		
OF SIL 20, 21 & 22	SPRINGLAKES SUBD #2	
TOWNSHIP OF PERRY	LAKE COUNTY	OHIO
		DRAWING NU... 79-2

ELEDYNE POST 18AB-15E