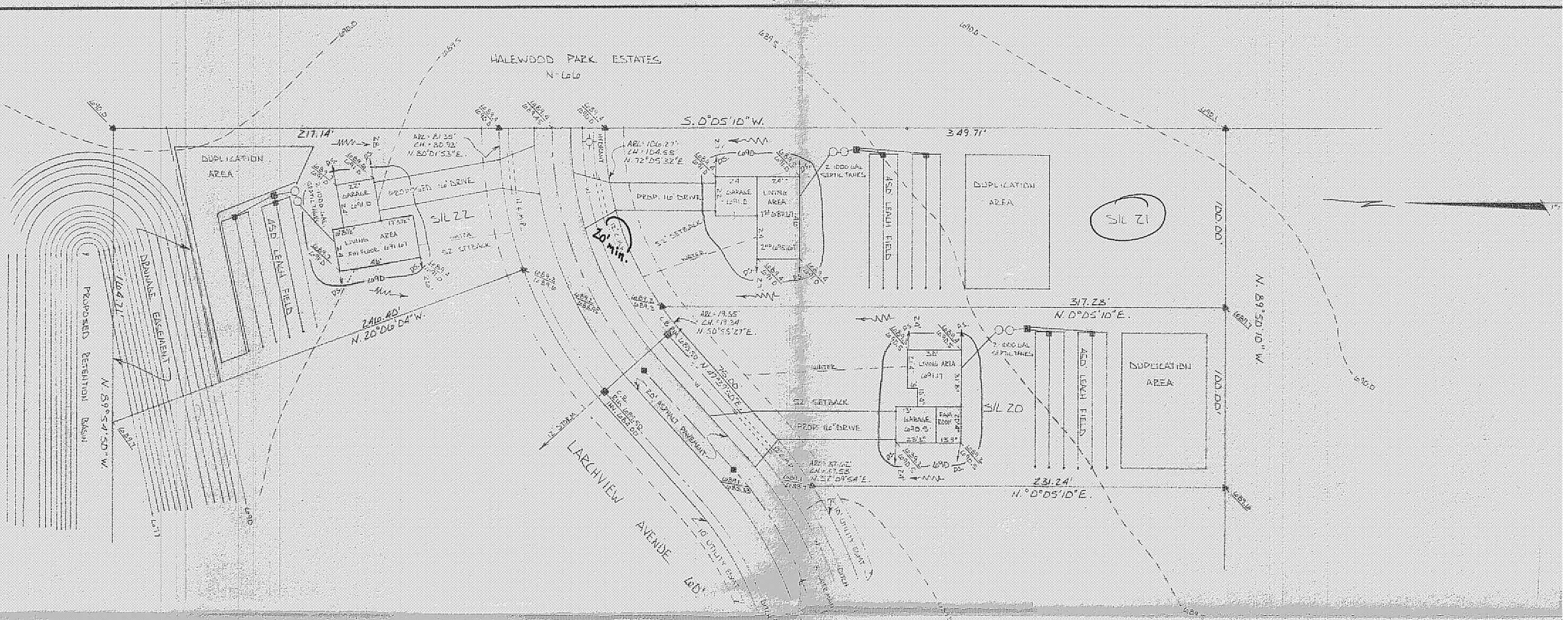

PROFILES

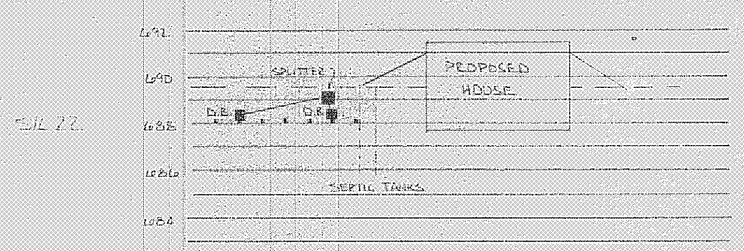

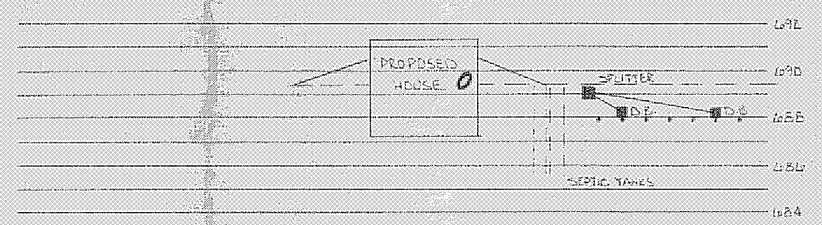

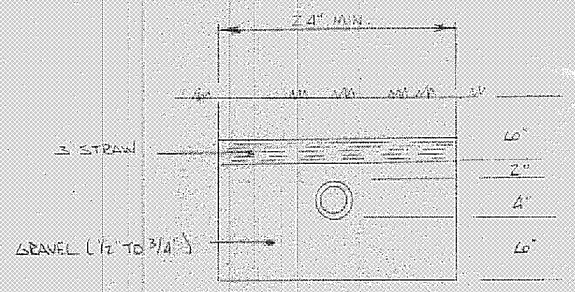

LEACHING TRENCH

I CERTIFY THAT THIS PLAN WAS PREPARED BY ME AND IS CORRECT TO THE BEST OF MY KNOWLEDGE AND BELIEF.

REG. SURVEYOR S-6850

JOHN C SLONIEZNY
7739 VIEWPOINT DRIVE
CONCORD, OHIO 44077
352-7742

▲ IRON PIN SET

EXISTING / PROPOSED — GRADES

— WHIP SCALE

Grading plan Approved as shown and/or noted
THOMAS P. GILLES, P.E.
Lake County Engineer
BY ____ Date 4-27-79

APPROVED
SIDE LINES & SET BACK
PERRY TOWNSHIP ZONING
PERMIT NO. 2237
ZONING INSPECTOR L. W. Horn

S/L 21 LARCHVIEW

SITE PLAN FOR

ROY SLAYTON & SON CONST.

SCALE: 1" = 40'	APPROVED BY JCS	DRAWN BY
DATE: 13 APRIL 1979		
OF S/L 20, 21 & 22	SPRINGLAKES SUBD. #2	
TOWNSHIP OF PERRY	LAKE COUNTY	OHIO
		DRAWING NO. 79-2

TELEDYNE POST 18A8-15E