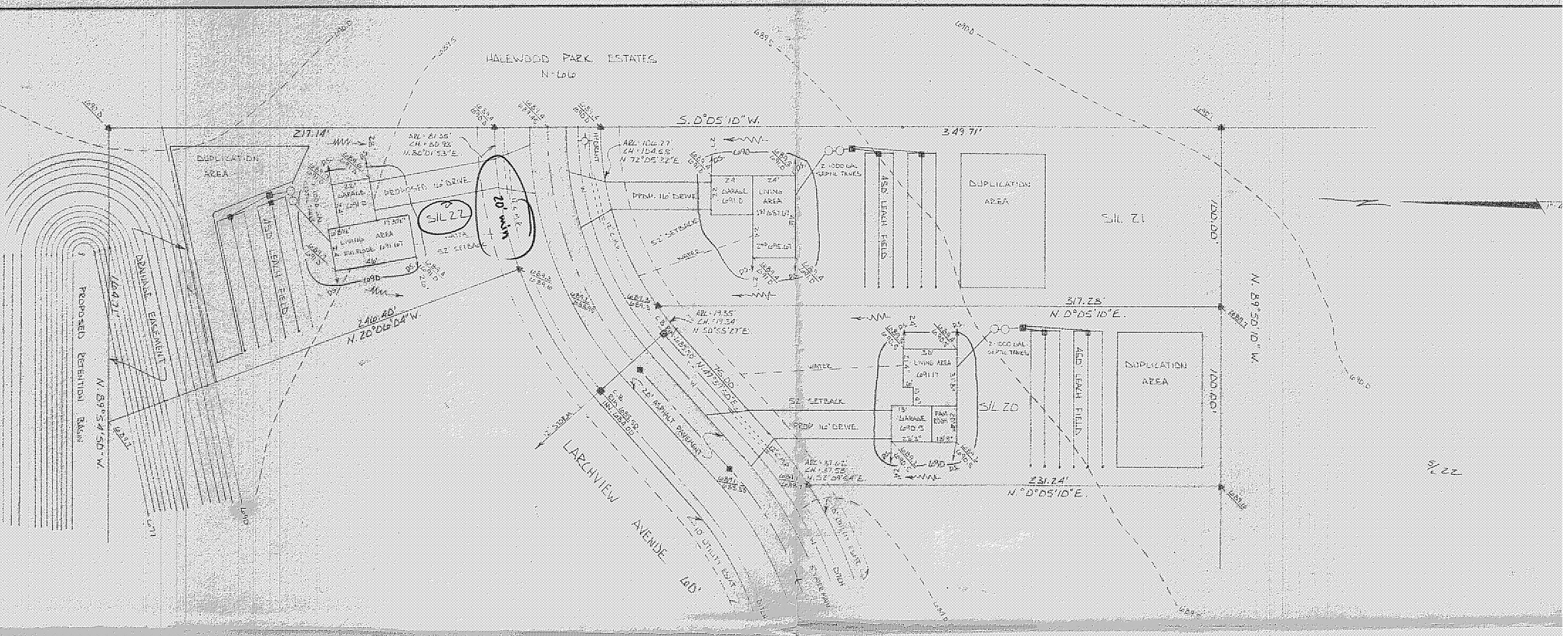

PROFILES

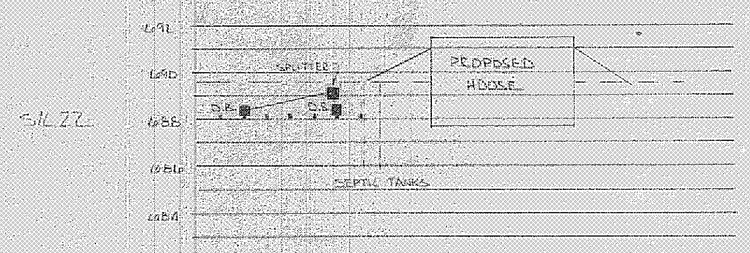

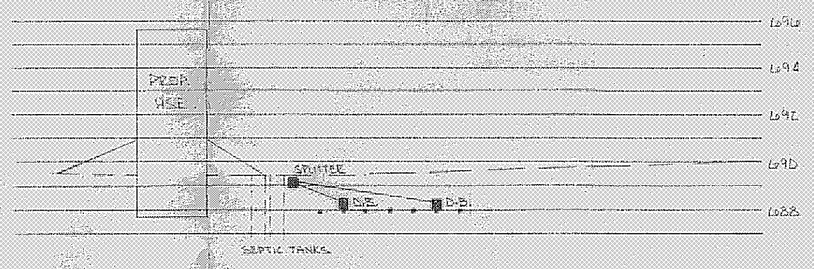

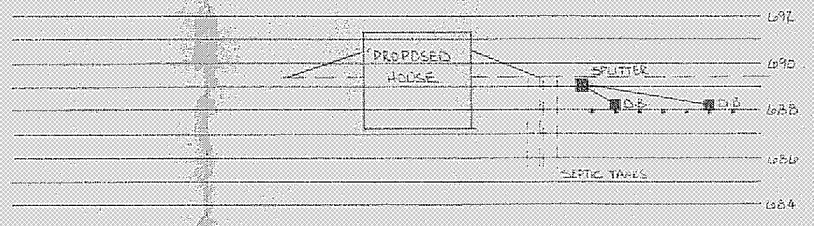



LEACHING TRENCH

I CERTIFY THAT THIS PLAN WAS PREPARED BY ME AND IS CORRECT TO THE BEST OF MY KNOWLEDGE AND BELIEF.

REG. SURVEYOR 5-6-79

JOHN C. SEGNIEZNY
7739 VIEWMOUNT DRIVE
CONCORD, OHIO 44077
352-7742

Grading Plan Approved as shown and/or noted
THOMAS P. GILLES, P.E.
Lake County Engineer
BY _____ Date 4-23-79

▲ IRON PIN SET
EXISTING / PROPOSED GRADES
SWALE

APPROVED
SIDE LINES & SET BACK
PERRY TOWNSHIP ZONING
PERMIT NO. 2236
ZONING INSPECTOR L. A. Horn

S/L 22 LARCHVIEW

SITE PLAN FOR

ROY SLAYTON & SON CONST.

SCALE: 1" = 40'	APPROVED BY JLS	DRAWN BY
DATE: 13 APRIL 1979		

OF S/L 20, 21 & 22 SPRINGLAKES SUBD. #2

TOWNSHIP OF PERRY LAKE COUNTY OHIO

DRAWING NU 79-2

LEDYNE POST 18AB-15E