SITE PLAN

PERRY TOWNSHIP — LAKE COUNTY, OHIO

for: LIEFF EALIVER (CLIENT / OWNER)

ADDRESS — STREET — CITY — ZIP

SUBDIVISION — NAME	LOT: 19 — TRACT
VOL. – PG.	VOLUME — PAGE
SUBLOT NO. — STREET	PERM. PARCEL NO. — STREET: RIVER RD.

LEGEND

- SANITARY MANHOLE
- STORM MANHOLE
- INLET OR CATCH BASIN
- HYDRANT
- EXISTING CONTOURS
- PROPOSED CONTOURS
- EXIST. ELEV. 100.0 / PROP. ELEV. 100.0
- WATER VALVE (GAS)
- WATER METER (GAS)
- AS BUILT ELEVATION 100.0
- INDICATES DIRECTION OF SURFACE DRAINAGE

REMARKS

ALL BOUNDARY DATA SHOWN WAS OBTAINED FROM (DEEDS, RECORDED SUBDIVISION PLAT OR OTHER PUBLIC RECORDS)

LOCATIONS AS SHOWN OF ADJACENT WELLS AND SEPTIC TANKS OBTAINED FROM LAKE COUNTY HEALTH DEPARTMENT

DESIGN CERTIFICATION

THIS PLAT WAS PREPARED BY ME, AND IS CORRECT TO THE BEST OF MY KNOWLEDGE AND BELIEF.

NAME — SURVEYOR — REGISTRATION NO. P.S. #6528

CHECK LIST

- NO. OF BEDROOMS
- DIMENSIONS
- BEARINGS
- TIE TO NEAREST STREET
- SUBLOT NO. PARCEL NO.
- SURROUNDING OWNERS
- BLDG. DIMENSIONS FIN. GR.
- BLDG. TIES FL'R. GRADES
- APRON TYPE WIDTH THICKNESS
- SIDEWALK TYPE WIDTH THICKNESS
- CULVERT TYPE DIA., LENGTH
- ROCK OUTCROPPINGS
- WATER MAIN SIZE, LOCATION
- SAN. SEWER SIZE % GR. LOC.
- SAN. MH. CAST. ELEV. INV. ELEV.
- SAN. CONN. SIZE, LOC. DEPTH
- STORM SEWER SIZE % GR. LOC.
- STORM MH. CAST ELEV. INV. ELEV.
- PAV'T TYPE GRADE CURBS
- GAS LINE LOC. SIZE PRESSURE
- SEPTIC TANK LOCATION & DUPLICATION AREA
- WELL LOCATION
- ISOLATION RADIUS FROM WELL

REVISIONS		
NO.	DATE	BY
1		
2		
3		
4		
5		

PLAN PREPARED BY:

DEBEVEC • SALO & ASSOCIATES, INC.

125 E. ERIE ST. PAINESVILLE, OHIO

DRAWN BY: KELLY	SCALE: 1" = 40'	PHONE NO. 352-9250
CHK'D.	DATE: 10/17/78	DRAWING NO. 5031-2
CREW CHIEF	APP'D.	

"AS BUILT" CERTIFICATION

I, HEREBY CERTIFY THAT THE CIRCLED GRADES ARE EXISTING FINISH GRADES CHECKED IN THE FIELD ON _____, 19____ AND ARE CORRECT TO THE BEST OF MY KNOWLEDGE AND BELIEF.

REGISTERED SURVEYOR — REG. NO.

APPROVED
SIDE LINES & SET BACK
PERRY TOWNSHIP ZONING
PERMIT NO. 2169
ZONING INSPECTOR R.A. Rose



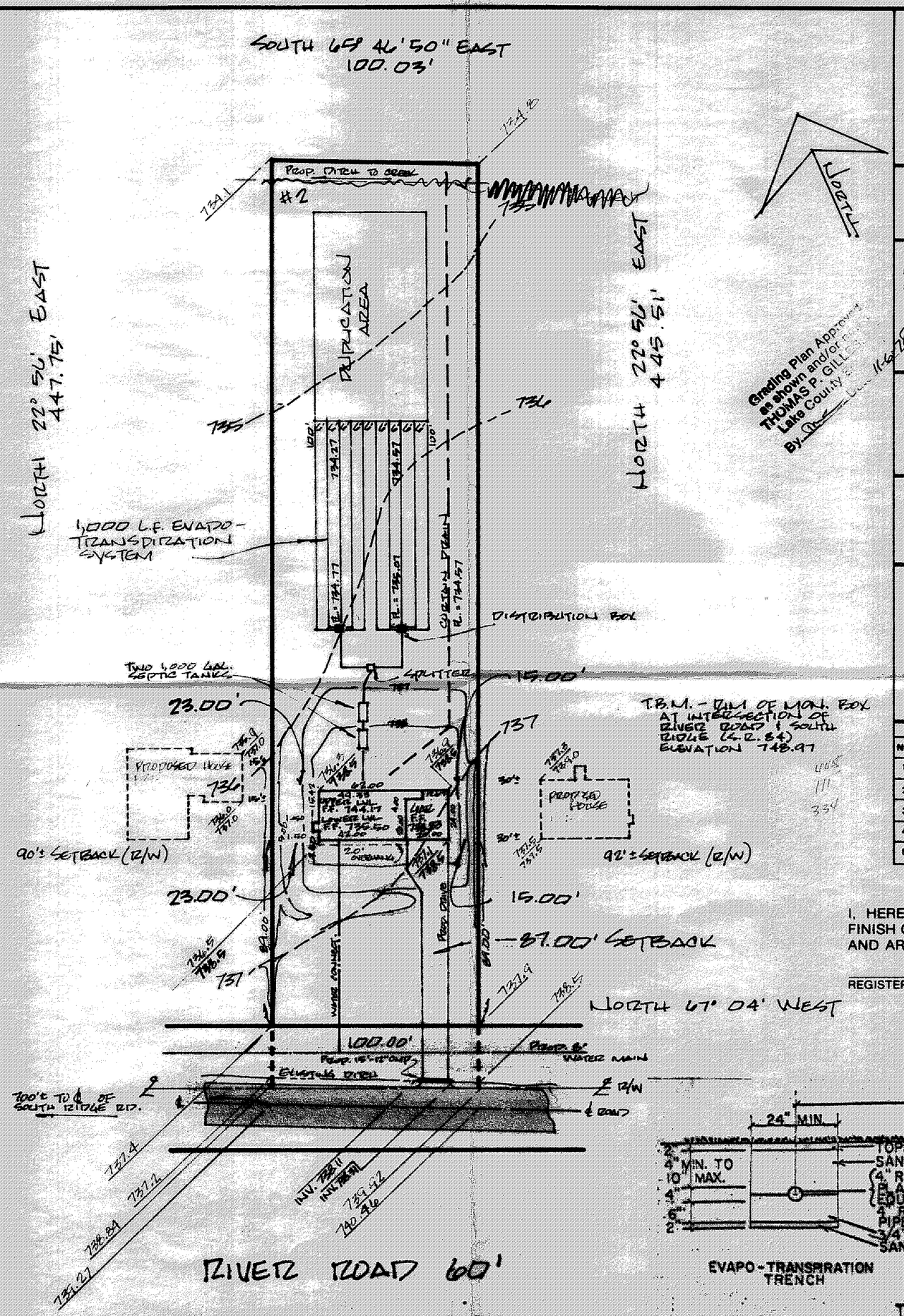

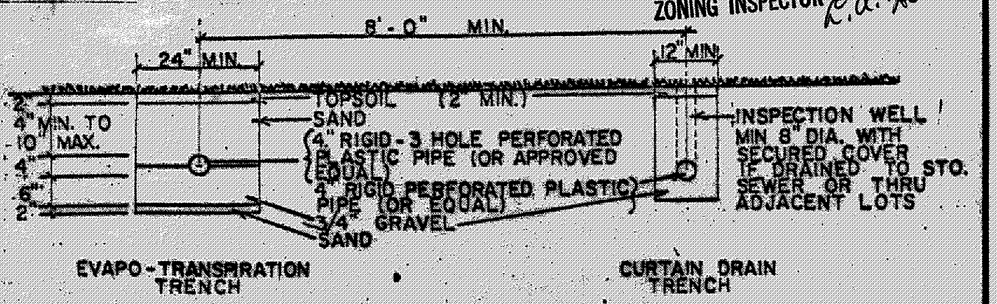

TYPICAL SECTION
SCALE 1/2" = 1'-0"

OCT 20 1978 5031-2