SITE PLAN

PERRY TOWNSHIP — LAKE COUNTY, OHIO

for: NEFF FALVEY (CLIENT / OWNER)

ADDRESS — STREET — CITY — ZIP

SUBDIVISION — NAME — LOT 19 — TRACT

SUBLOT NO. 5 — VOL. — PG. — VOLUME — PAGE

STREET — PERM. PARCEL NO. — RIVER RD. STREET

LEGEND

- SANITARY MANHOLE
- STORM MANHOLE
- INLET OR CATCH BASIN
- HYDRANT
- EXISTING CONTOURS
- PROPOSED CONTOURS
- EXIST. ELEV. 100.0
- 100.0 PROP. ELEV.
- WATER VALVE (GAS)
- WATER METER (GAS)
- AS BUILT ELEVATION (100.0)
- INDICATES DIRECTION OF SURFACE DRAINAGE

REMARKS

ALL BOUNDARY DATA SHOWN WAS OBTAINED FROM (DEEDS, RECORDED SUBDIVISION PLAT OR OTHER PUBLIC RECORDS)

LOCATIONS AS SHOWN OF ADJACENT WELLS AND SEPTIC TANKS OBTAINED FROM LAKE COUNTY HEALTH DEPARTMENT

DESIGN CERTIFICATION

THIS PLAT WAS PREPARED BY ME, AND IS CORRECT TO THE BEST OF MY KNOWLEDGE AND BELIEF.

NAME — SURVEYOR — REGISTRATION NO. 4514

CHECK LIST

- NO. OF BEDROOMS
- DIMENSIONS
- BEARINGS
- TIE TO NEAREST STREET
- SUBLOT NO. PARCEL NO.
- SURROUNDING OWNERS
- BLDG. DIMENSIONS FIN. GR.
- BLDG. TIES FL'R. GRADES
- APRON TYPE WIDTH THICKNESS
- SIDEWALK TYPE WIDTH THICKNESS
- CULVERT TYPE DIA., LENGTH
- ROCK OUTCROPPINGS
- WATER MAIN SIZE, LOCATION
- SAN. SEWER SIZE % GR. LOC.
- SAN. MH. CAST. ELEV. INV. ELEV.
- SAN. CONN. SIZE, LOC. DEPTH
- STORM SEWER SIZE % GR. LOC.
- STORM MH. CAST ELEV. INV. ELEV.
- PAV'T TYPE GRADE CURBS
- GAS LINE LOC. SIZE PRESSURE
- SEPTIC TANK LOCATION & DUPLICATION AREA
- WELL LOCATION
- ISOLATION RADIUS FROM WELL

REVISIONS		
NO.	DATE	BY
1		
2		
3		
4		
5		

PLAN PREPARED BY:

DEBEVEC · SALO & ASSOCIATES, INC.

PAINESVILLE, OHIO

DRAWN BY Kelly	SCALE 1" = 40'	PHONE NO. 352-9250
CHK'D.	DATE 7/26/78	DRAWING NO.
CREW CHIEF J.R.	APP'D.	5031-5

"AS BUILT" CERTIFICATION

I, HEREBY CERTIFY THAT THE CIRCLED GRADES ARE EXISTING FINISH GRADES CHECKED IN FIELD ON 19 BY SURVEYING AND ARE CORRECT TO THE BEST OF MY KNOWLEDGE AND BELIEF.

REGISTERED SURVEYOR — REG. NO.

APPROVED
SIDE LINES & SET BACK
PERRY TOWNSHIP ZONING
PERMIT NO. 2113
ZONING INSPECTOR R.W. Rittenhouse

Grading Plan Approved as shown and/or noted
THOMAS P. GILLES, P.E.
Lake County Engineer
By TPG Date AUG 78

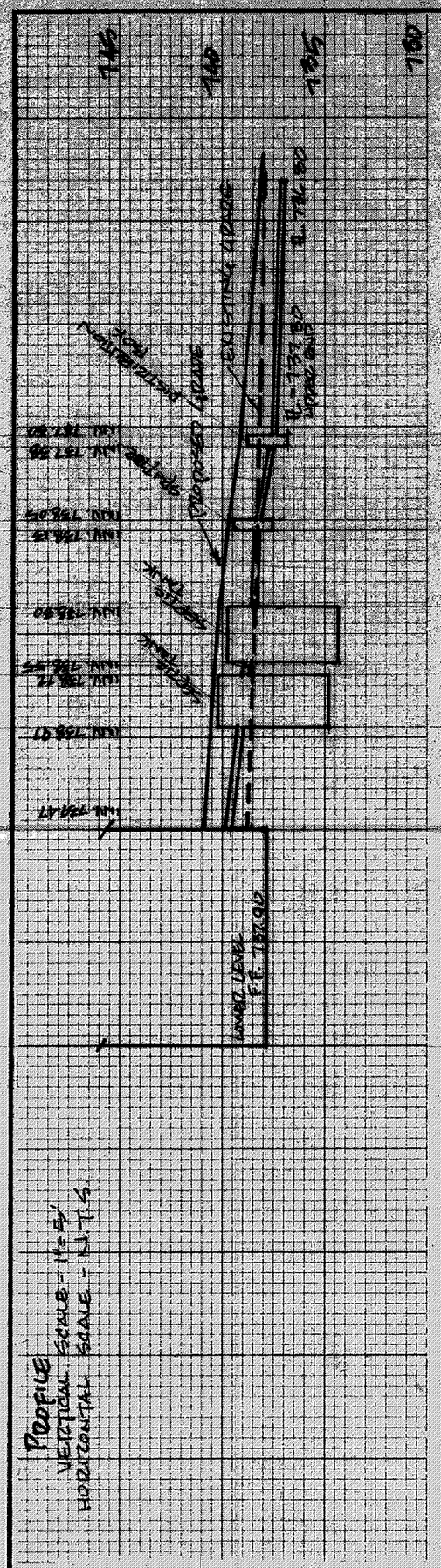

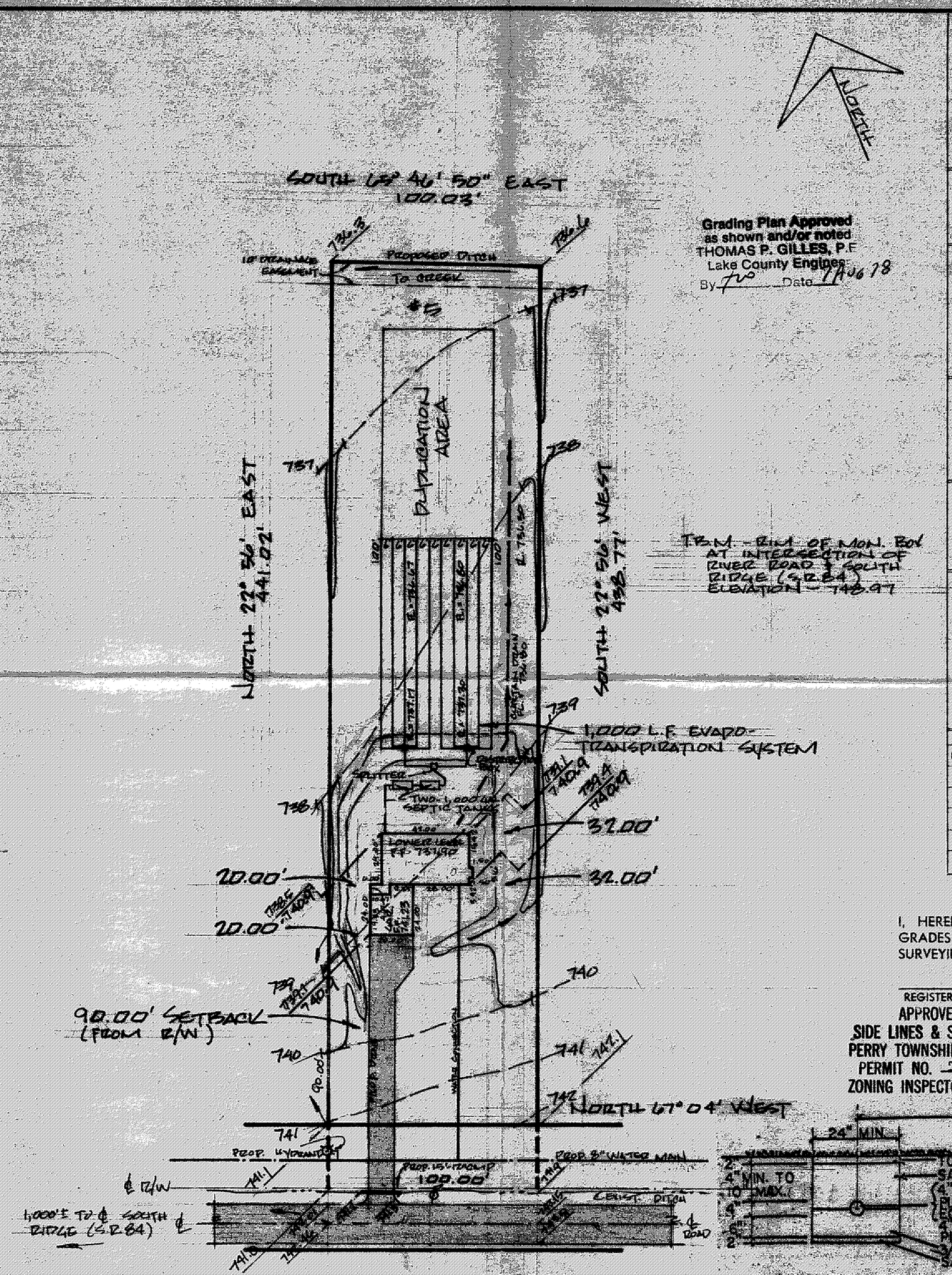

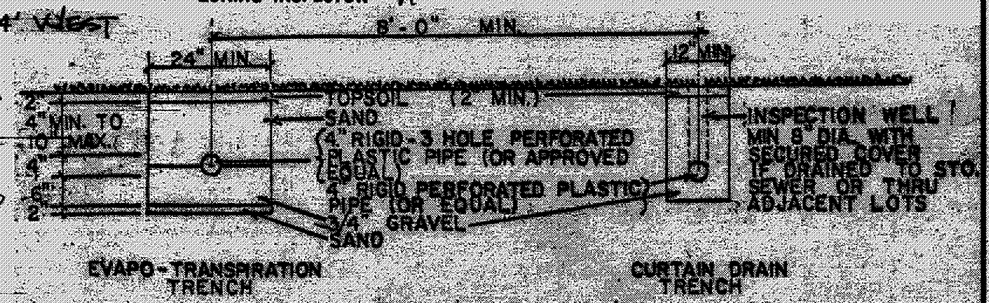

TYPICAL SECTION
SCALE 1/2" = 1'-0"

JUL 26 1978 5031-5