SITE PLAN

Perry TOWNSHIP — LAKE COUNTY, OHIO

for: NEFF - FALVERZ (CLIENT / OWNER)

ADDRESS — STREET — CITY — ZIP

SUBDIVISION — NAME	LOT 19 — TRACT
VOL. – PG.	VOLUME — PAGE
SUBLOT NO. — STREET	PERM. PARCEL NO. — STREET RIVER ROAD

LEGEND

SANITARY MANHOLE	WATER VALVE (GAS)
STORM MANHOLE	WATER METER (GAS)
INLET OR CATCH BASIN	AS BUILT ELEVATION 100.0
HYDRANT	INDICATES DIRECTION OF SURFACE DRAINAGE
EXISTING CONTOURS	
PROPOSED CONTOURS	
EXIST. ELEV. 100.0 / 100.0 PROP. ELEV.	

REMARKS

ALL BOUNDARY DATA SHOWN WAS OBTAINED FROM (DEEDS, RECORDED SUBDIVISION PLAT OR OTHER PUBLIC RECORDS)

LOCATIONS AS SHOWN OF ADJACENT WELLS AND SEPTIC TANKS OBTAINED FROM LAKE COUNTY HEALTH DEPARTMENT

DESIGN CERTIFICATION

THIS PLAT WAS PREPARED BY ME, AND IS CORRECT TO THE BEST OF MY KNOWLEDGE AND BELIEF.

NAME — SURVEYOR — REGISTRATION NO.

CHECK LIST

- NO. OF BEDROOMS
- DIMENSIONS
- BEARINGS
- TIE TO NEAREST STREET
- SUBLOT NO. PARCEL NO.
- SURROUNDING OWNERS
- BLDG. DIMENSIONS FIN. GR.
- BLDG. TIES FL'R. GRADES
- APRON TYPE WIDTH THICKNESS
- SIDEWALK TYPE WIDTH THICKNESS
- CULVERT TYPE DIA., LENGTH
- ROCK OUTCROPPINGS
- WATER MAIN SIZE, LOCATION
- SAN. SEWER SIZE % GR. LOC.
- SAN. MH. CAST. ELEV. INV. ELEV.
- SAN. CONN. SIZE, LOC. DEPTH
- STORM SEWER SIZE % GR. LOC.
- STORM MH. CAST ELEV. INV. ELEV.
- PAV'T TYPE GRADE CURBS
- GAS LINE LOC. SIZE PRESSURE
- SEPTIC TANK LOCATION & DUPLICATION AREA
- WELL LOCATION
- ISOLATION RADIUS FROM WELL

REVISIONS		
NO.	DATE	BY
1		
2		
3		
4		
5		

PLAN PREPARED BY:

DEBEVEC • SALO & ASSOCIATES, INC.

125 E. ERIE ST. PAINESVILLE, OHIO

DRAWN BY	SCALE 1" = 40'	PHONE NO. 352-9250
CHK'D.	DATE 10/18/78	DRAWING NO. 5031-11
CREW CHIEF J.R. D.H.	APP'D.	

"AS BUILT" CERTIFICATION

I, HEREBY CERTIFY THAT THE CIRCLED GRADES ARE EXISTING FINISH GRADES CHECKED IN THE FIELD ON _____, 19 ____ AND ARE CORRECT TO THE BEST OF MY KNOWLEDGE AND BELIEF.

REGISTERED SURVEYOR — REG. NO.

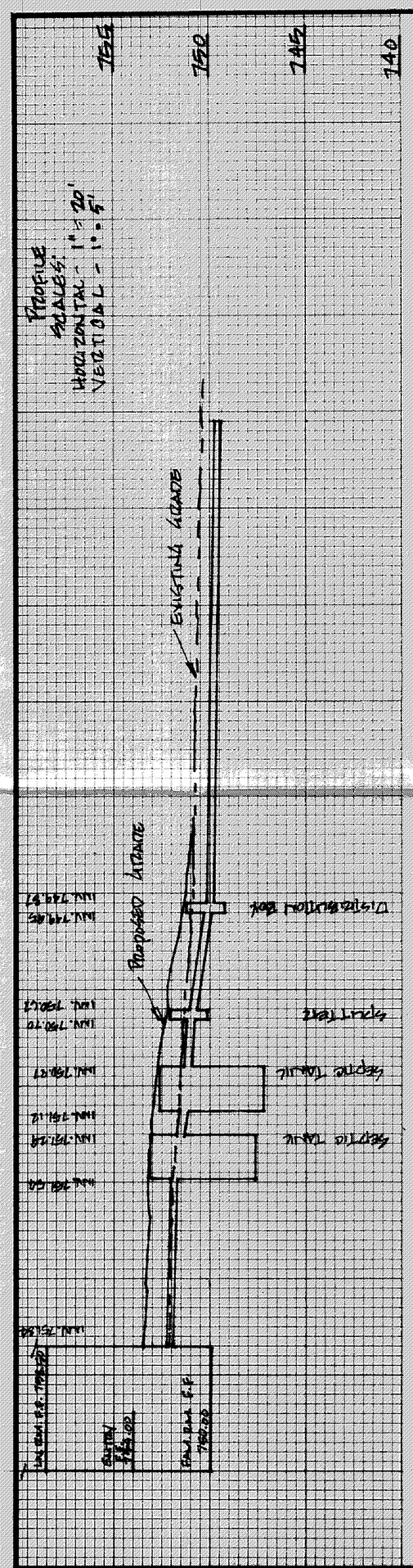

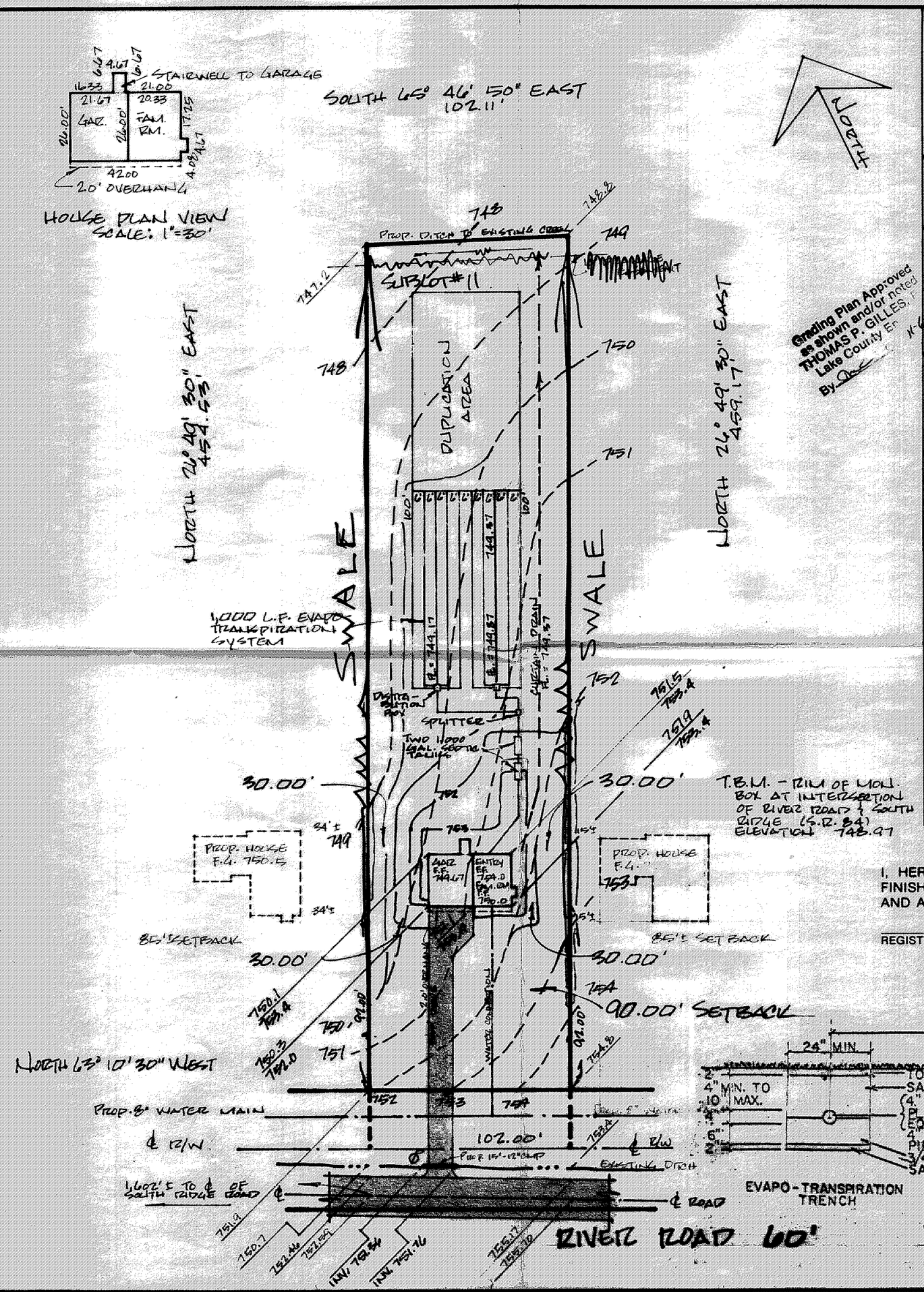

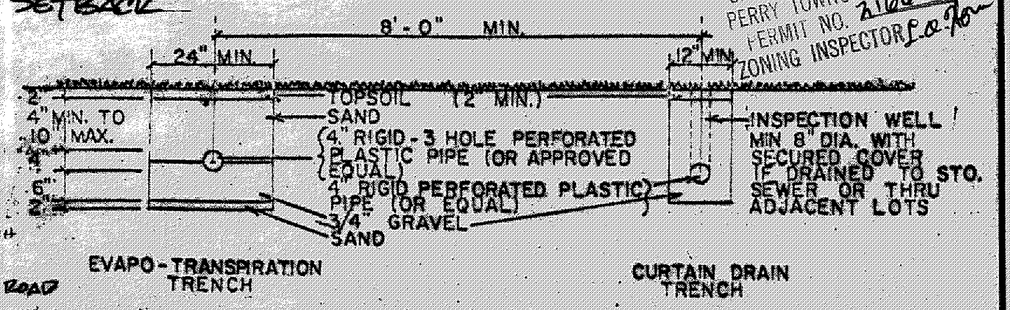

TYPICAL SECTION
SCALE 1/2" = 1'-0"

APPROVED
SIDE LINES & SET BACK
PERRY TOWNSHIP ZONING
PERMIT NO. 2166
ZONING INSPECTOR

Grading Plan Approved as shown and/or noted
THOMAS P. GILLES, P.E.
Lake County Engineer
By

OCT 20 1978 5031-11