SITE PLAN
FOR
TED BOCHNAK

BEING A PART OF LOT 25 THE TOWNSHIP OF PERRY. COUNTY OF LAKE. STATE OF OHIO.

1" = 30'

EXIST PROP

EXIST PROP

N1°57'46"W 1103.34'

N0°25'00"E 799.27'

6.4122 AC

N85°25'07"E 131.08'

S1°30' 30"E 1842.14'

S85°25'07"E 131.08'

N1°57'46"W 1103.34'

20' x 12' CMP

ROBERT T & BARBRA L. BOCHNAK

3/4" TYPE K

PUMP TO DUPLICATION

S1°30' 30"E 1842.14'

RIVER RD

10' GRAVEL

F.F. - 634.3
BSMT. - 622.96

4" CURTAIN DRAINS TO EXPOSURE

LOW YIELD WATER FIXTURES REQUIRED ON ALL:
- ___ Shower Head
- ___ Toilet

A. To be brought to finished grade
1. Septic tank manhole covers
2. Splitter box cover
3. Distribution box cover

B. No footer drains or downspouts to be discharged into septic tanks

C. All waste water to be discharged into septic tanks

SEWAGE DISPOSAL PERMIT MUST BE OBTAINED BY A LAKE COUNTY LICENSED INSTALLER BEFORE INSTALLATION IS STARTED.

Reviewed and Accepted
LAKE COUNTY GENERAL HEALTH DISTRICT
Date 6.19.92
JOEL LUCIA, R. S., M. P. H.
Health Commissioner
BY Nancy Nichols

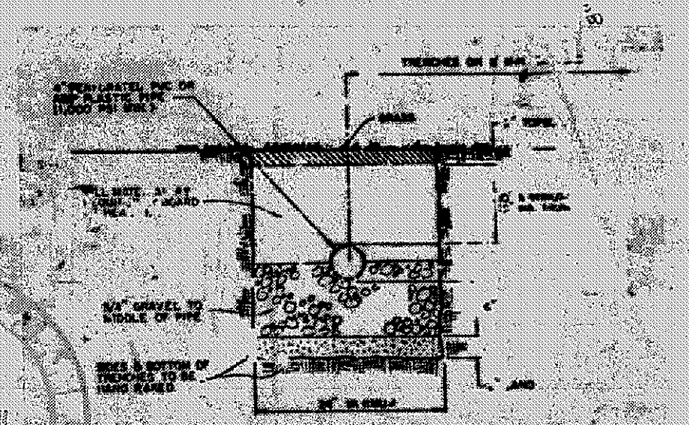

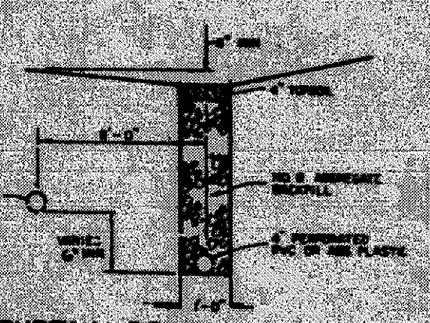

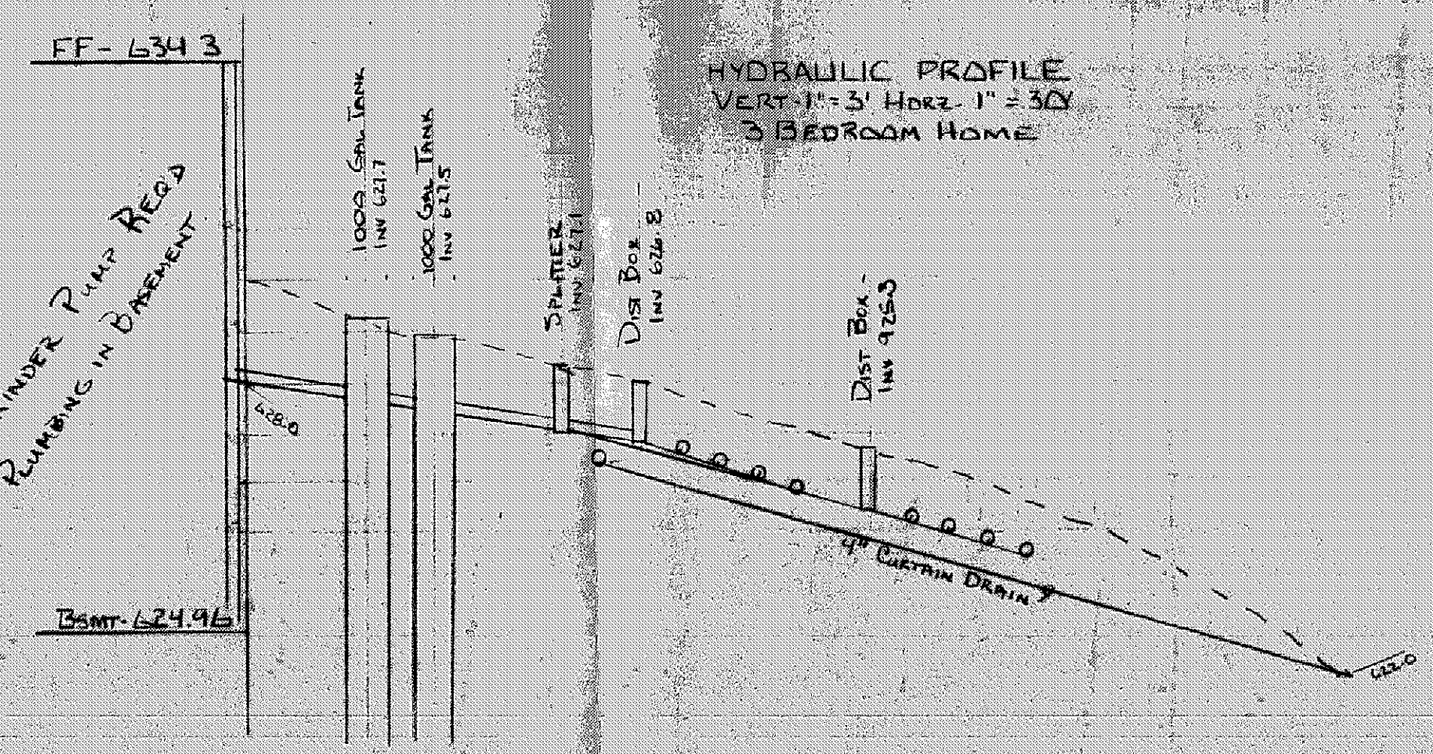

HYDRAULIC PROFILE
VERT 1" = 3' HORZ 1" = 30'
3 BEDROOM HOME

① Install E.T. lines on contour (lines will be curved)

② Keep curtain drain discharge on lots. If necessary, swales may have to be cut

JUNE 17, 1992

I, the undersigned hereby certify that this topography, indicated by 1' contours, and elevations shown hereon represent an actual field survey made by me on JUNE 7, 1991 and that the elevations were taken at appropriate intervals and that as of that date they existed as indicated hereon.

J. M. Coffman

Page 4