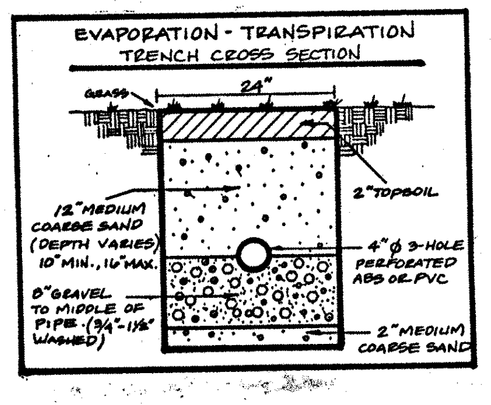

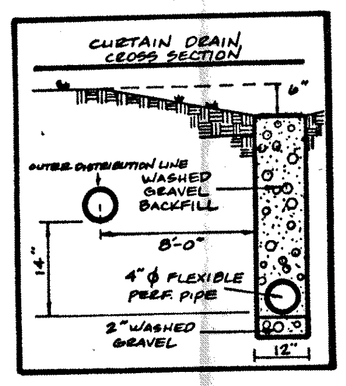

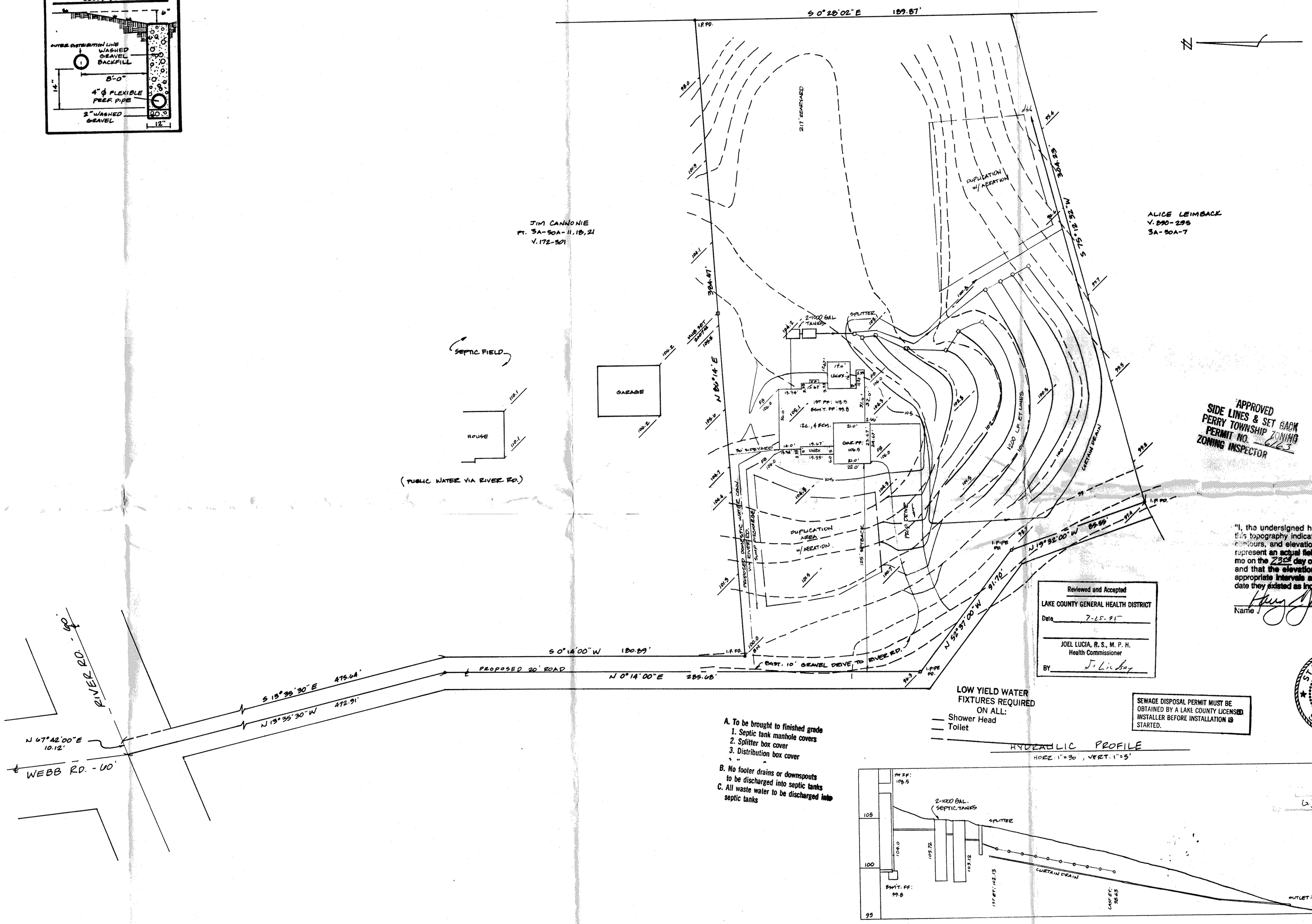

APPROVED
SIDE LINES & SET BACK
PERRY TOWNSHIP ZONING
PERMIT NO. 1163
ZONING INSPECTOR

"I, the undersigned hereby certify that this topography indicated by 6", 1' or 2' contours, and elevations shown hereon represent an actual field survey made by me on the 23rd day of JUNE, 19 95 and that the elevations were taken at appropriate intervals and that as of that date they existed as indicated hereon."

Name #6343 Reg. No.

STATE OF OHIO
HARRY S. JONES, JR.
S-6343
REGISTERED SURVEYOR

Reviewed and Accepted
LAKE COUNTY GENERAL HEALTH DISTRICT
Date 7-25-95
JOEL LUCIA, R. S., M. P. H.
Health Commissioner
BY J. Lucia

SEWAGE DISPOSAL PERMIT MUST BE OBTAINED BY A LAKE COUNTY LICENSED INSTALLER BEFORE INSTALLATION IS STARTED.

LOW YIELD WATER FIXTURES REQUIRED ON ALL:
— Shower Head
— Toilet
—

A. To be brought to finished grade
1. Septic tank manhole covers
2. Splitter box cover
3. Distribution box cover
4. "

B. No footer drains or downspouts to be discharged into septic tanks
C. All waste water to be discharged into septic tanks

HYDRAULIC PROFILE
HORZ. 1"=30', VERT. 1"=5'

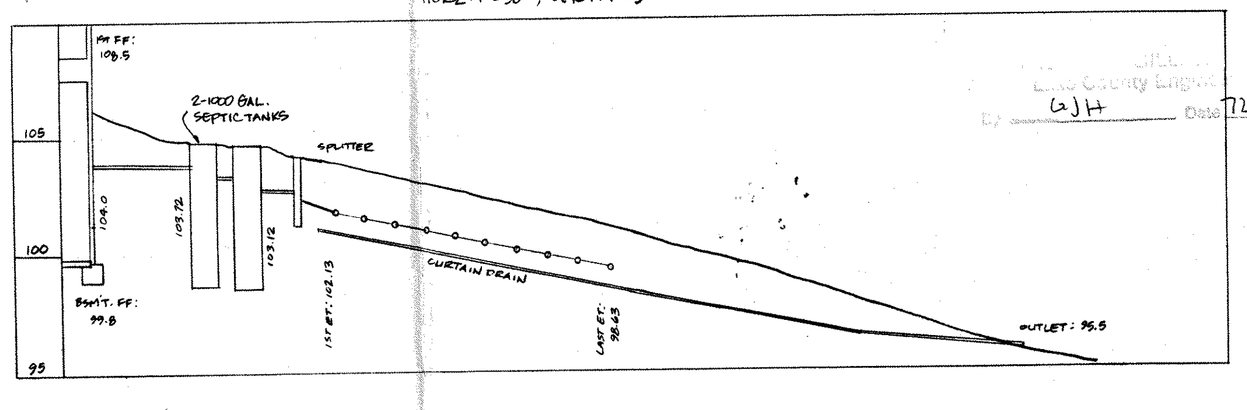

Lake County Engineer
By GJH Date 7/27/95

REV NO.	DESCRIPTION	DATE	BY	CH'K'D
1	REVISE SEPTIC PER BUILDER	6/28/95		
2	REVISED HOUSE	7-5-95	HT	HT
3	REVISE SEPTIC	7-20-95		

SITE PLAN
FOR
NAUGHTON BUILDERS

BABCOCK, JONES AND ASSOCIATES, INC
CIVIL ENGINEERS - SURVEYORS - LAND PLANNERS
PAINESVILLE OHIO 44077

DATE JUNE 1995
DESIGN BY
DRAWN BY
APPROVED BY HT

KNOWN AS BEING A PART OF LOT 24
PERRY TOWNSHIP LAKE COUNTY OHIO
OUT OF PP # 3A-50A-18 & 21 VOL. 91 - PG. 1346

SCALE 1"=30'
JOB NO 95-091
SHEET 1 OF 1