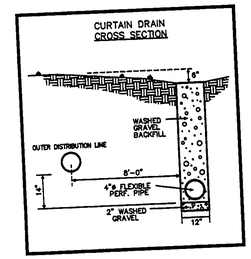

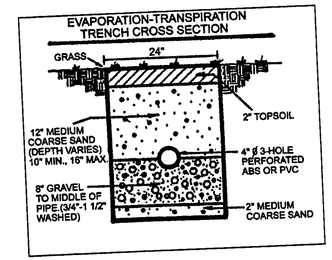

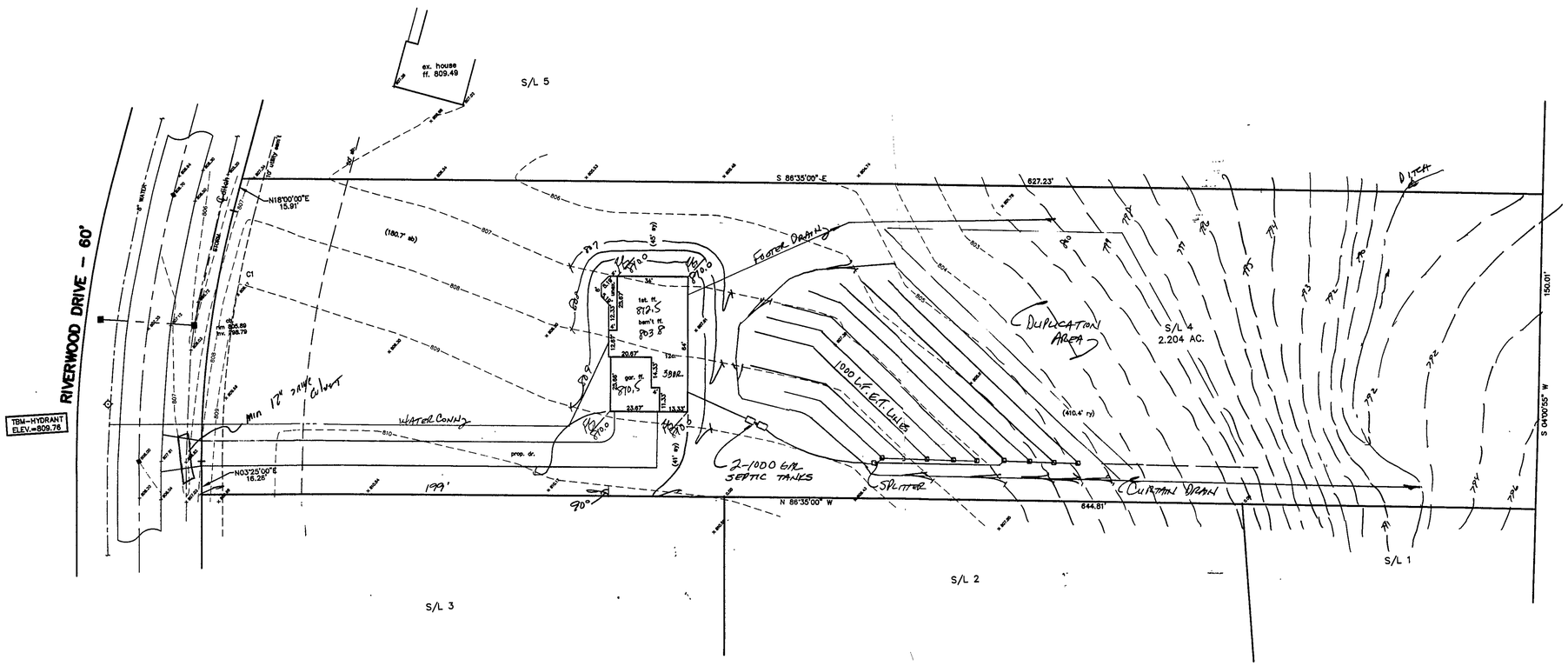

APPROVED
SIDE LINES & SET BACK
PERRY TOWNSHIP ZONING
PERMIT NO. 6895
ZONING INSPECTOR

Grading Plan Approved
as shown and/or noted
THOMAS P. GILLES, P.E.
Lake County Engineer
By TPG Date 9/27/99
Min 12" Drive culvert

ROOF DRAINS
SHALL DISCHARGE
TO SPLASH BLOCKS.

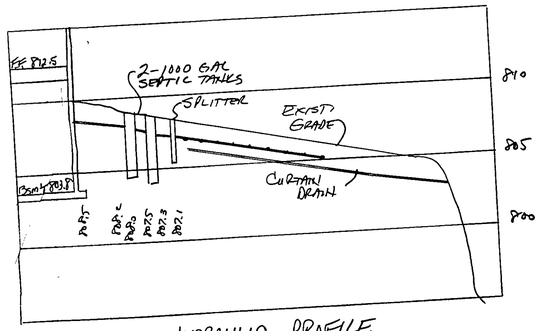

HYDRALILIC PROFILE
HORZ: 1"=30' VERT: 1"=5'

REVIEWED AND ACCEPTED
LAKE COUNTY GENERAL
HEALTH DISTRICT
Date 9-23-99 By D. Pl

C1: R=470.00'
L=119.63'
T=60.14'
D=14°35'00"
C=119.31'
S10°42'30"W

"I, the undersigned hereby certify that this topography indicated by 6", 1', or 2' contours, and elevations shown hereon represent an actual field survey made by me on the 15th day of Sept, 19 99 and that the elevations were taken at appropriate intervals and that as of that date they existed as indicated hereon."

Name Reg. No. #6343

STATE OF OHIO
HARRY S. JONES, JR.
S-6343
REGISTERED
PROFESSIONAL SURVEYOR

REV NO.	DESCRIPTION	DATE	BY	CHK'D

BABCOCK, JONES AND ASSOCIATES, INC
CIVIL ENGINEERS – SURVEYORS – LAND PLANNERS
PAINESVILLE OHIO 44077

DATE	9/15/99
DESIGN BY	H.J.
DRAWN BY	T.R.
APPROVED BY	H.J.

SITE PLAN
FOR
BOB MEDLIN 259-5755
S/L 4 RIVERWOOD SUBDIVISION
PERRY TOWNSHIP LAKE COUNTY

SCALE:	1"=30'
JOB NO.	96-272-04
SHEET	1 OF 1