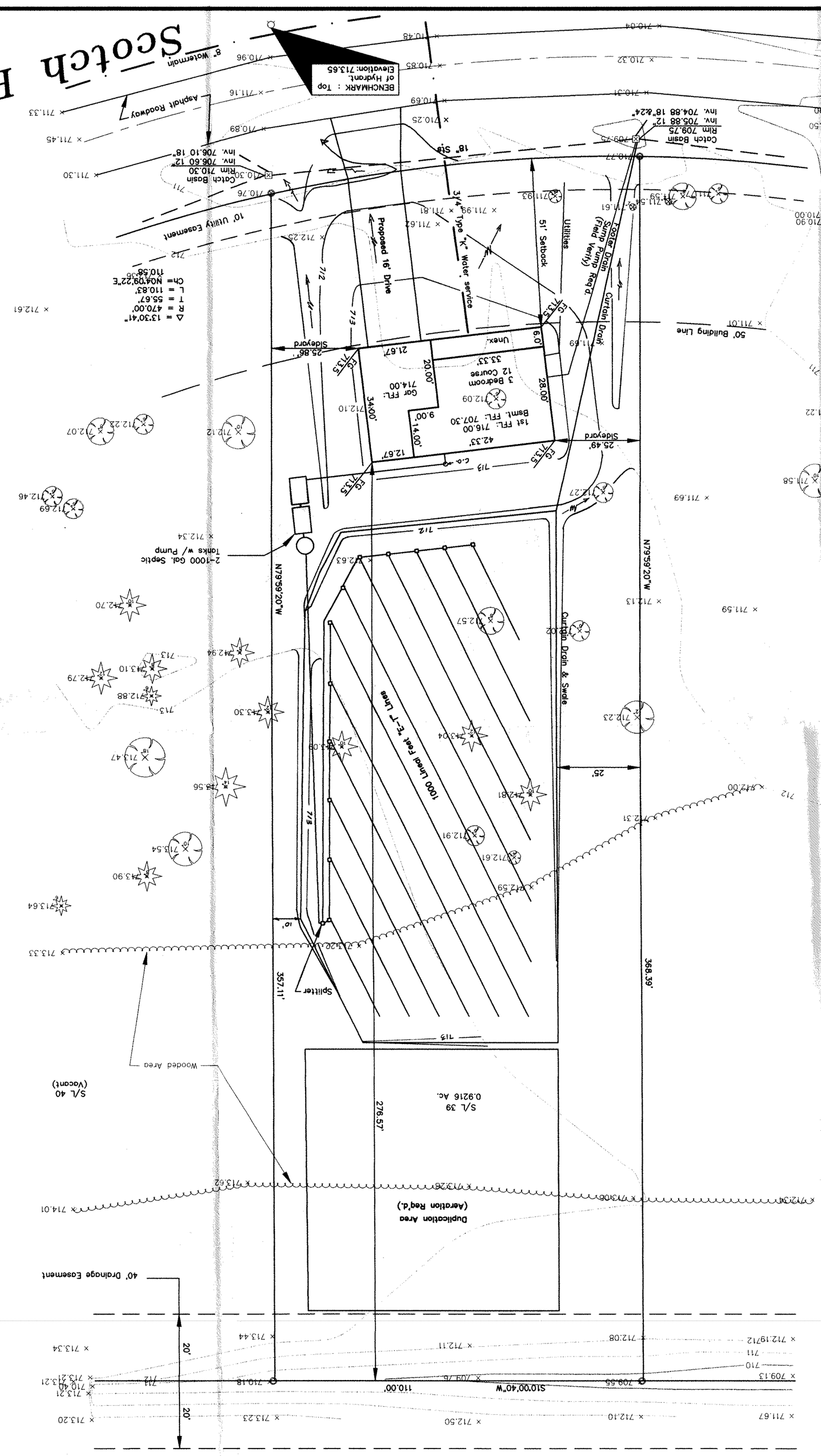

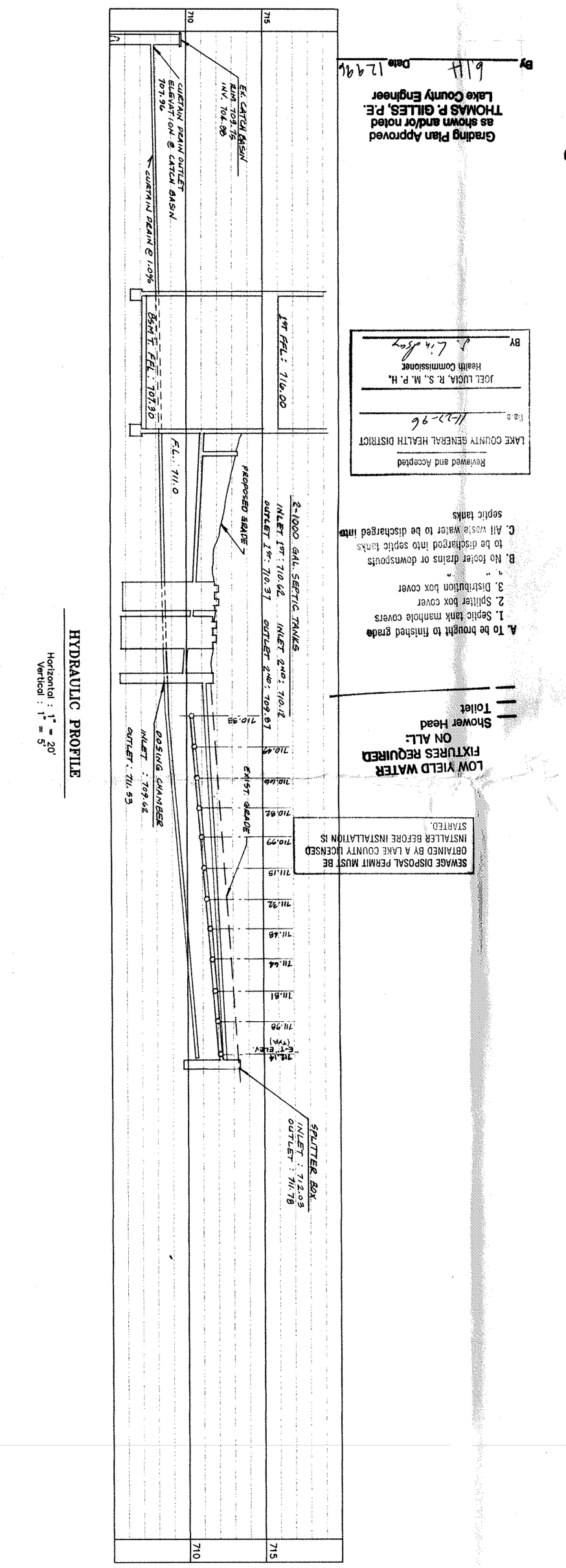

McCullough Builders
South Perry Pines Subdivision
Perry Township - Lake County - Ohio
Site Plan - S/L No. 39

SHEET NO. 1/1

Foresight Engineering Group
Engineers & Surveyors
216 288-1010
216 288-1034 fax
320 Center Street, Unit F
Chardon, Ohio 44024

SCALE : Horz. 1" = 20' Vert. None	11-21-96
FILE NAME: E:\Mcc\96038\Topo	
DATE : Nov. 12, 1996	

REVISIONS: 1. Revise septic location per L.C.H.D.

HYDRAULIC PROFILE
Horizontal : 1" = 20'
Vertical : 1" = 5'

GRAPHIC SCALE
(IN FEET)
1 inch = 20 ft.

SYMBOL LEGEND

Iron Pin Found	
Fire Hydrant	
Power Pole	
Manhole	
Catch Basin	
Tree with size	REMOVE AS NECESSARY
Pine with size	"

STATE OF OHIO
STEVEN N. ROESSNER
S-7070
REGISTERED
PROFESSIONAL SURVEYOR

STATE OF OHIO
FRANKLIN D. SNYDER, JR.
7468
REGISTERED
PROFESSIONAL SURVEYOR

The topography, indicated by 1' contours, and elevations shown hereon represent an actual field survey made by Foresight Engineering Group, Inc. on November 1, 1996. The elevations were taken at appropriate intervals and as of the above date they existed as indicated hereon.
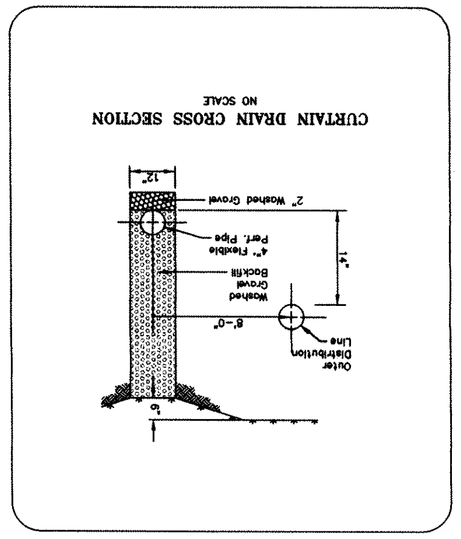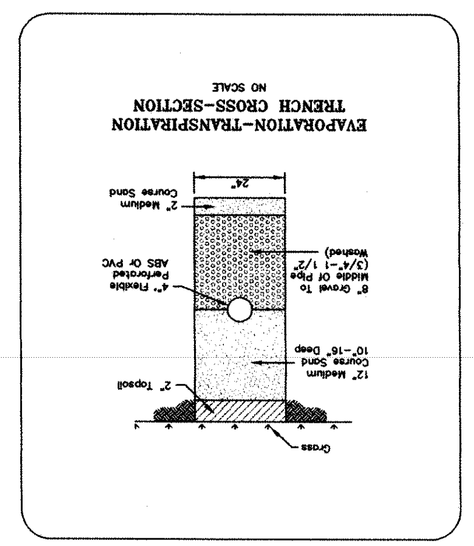
Foresight Engineering Group, Inc. 11/21/96