

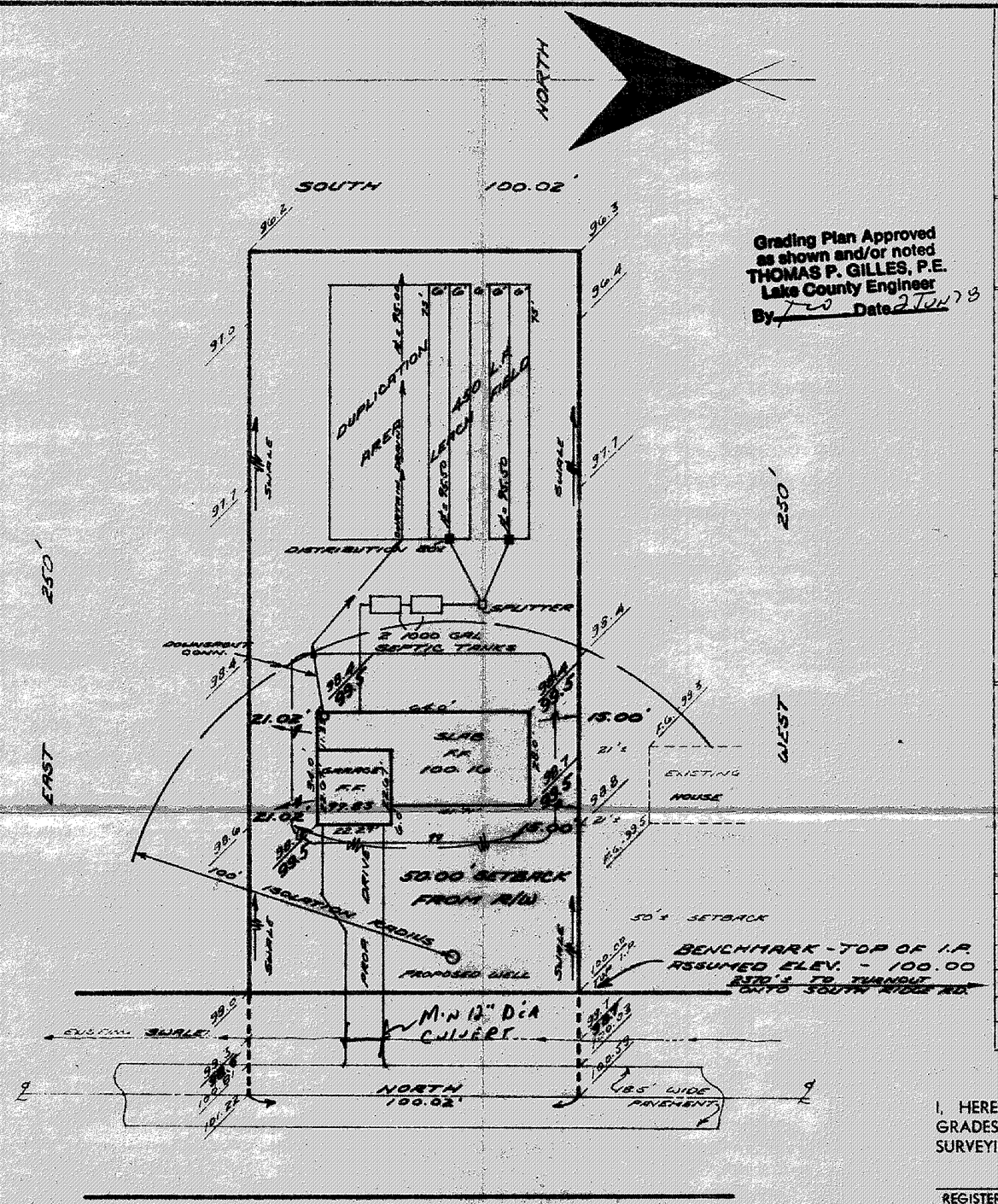

Grading Plan Approved as shown and/or noted
THOMAS P. GILLES, P.E.
Lake County Engineer
By TCO Date 2 Jun 78

SITE PLAN

PERRY (TOWNSHIP) LAKE COUNTY, OHIO

for: JULIUS D. KISH (CLIENT / OWNER)

4468 RIVER RD. PERRY, O. (ADDRESS / STREET / CITY / ZIP)

SUBDIVISION	NAME	LOT 42	TRACT
VOL. - PG.		VOLUME 841	PAGE 35
SUBLOT NO.	STREET	PERM. PARCEL NO.	STREET TURNEY

LEGEND

SANITARY MANHOLE	WATER VALVE (GAS)
STORM MANHOLE	WATER METER (GAS)
INLET OR CATCH BASIN	AS BUILT ELEVATION
HYDRANT	INDICATES DIRECTION OF SURFACE DRAINAGE
EXISTING CONTOURS	
PROPOSED CONTOURS	
EXIST. ELEV. 100.0 / 100.0 PROP. ELEV.	

REMARKS

ALL BOUNDARY DATA SHOWN WAS OBTAINED FROM (DEEDS, RECORDED SUBDIVISION PLAT OR OTHER PUBLIC RECORDS)

LOCATIONS AS SHOWN OF ADJACENT WELLS AND SEPTIC TANKS OBTAINED FROM LAKE COUNTY HEALTH DEPARTMENT

DESIGN CERTIFICATION

THIS PLAT WAS PREPARED BY ME, AND IS CORRECT TO THE BEST OF MY KNOWLEDGE AND BELIEF.

[signature] 4514

NAME SURVEYOR REGISTRATION NO.

CHECK LIST

NO. OF BEDROOMS	WATER MAIN SIZE, LOCATION
DIMENSIONS	SAN. SEWER SIZE % GR. LOC.
BEARINGS	SAN. MH. CAST ELEV. INV. ELEV.
TIE TO NEAREST STREET	SAN. CONN. SIZE, LOC. DEPTH
SUBLOT NO. PARCEL NO.	STORM SEWER SIZE % GR. LOC.
SURROUNDING OWNERS	STORM MH. CAST ELEV. INV. ELEV.
BLDG. DIMENSIONS FIN. GR.	PAV'T TYPE GRADE CURBS
BLDG. TIES FL'R. GRADES	GAS LINE LOC. SIZE PRESSURE
APRON TYPE WIDTH THICKNESS	SEPTIC TANK LOCATION & DUPLICATION AREA
SIDEWALK TYPE WIDTH THICKNESS	WELL LOCATION
CULVERT TYPE DIA., LENGTH	ISOLATION RADIUS FROM WELL
ROCK OUTCROPPINGS	

REVISIONS		
NO.	DATE	BY
1		
2		
3		
4		
5		

PLAN PREPARED BY:

DEBEVEC · SALO & ASSOCIATES, INC.

PAINESVILLE, OHIO

DRAWN BY L.L.	SCALE 1" = 30'	PHONE NO. 352-9250
CHK'D.	DATE MAY 12, 1978	DRAWING NO.
CREW CHIEF U.R.	APP'D.	5275

"AS BUILT" CERTIFICATION

I, HEREBY CERTIFY THAT THE CIRCLED GRADES ARE EXISTING FINISH GRADES CHECKED IN FIELD ON 19 BY SURVEYING AND ARE CORRECT TO THE BEST OF MY KNOWLEDGE AND BELIEF.

REGISTERED SURVEYOR REG. NO.

4562 Turney Rd.

APPROVED
SIDE LINES & SET BACK
PERRY TOWNSHIP ZONING
PERMIT NO. 2089
ZONING INSPECTOR
R.W. Rittenhouse

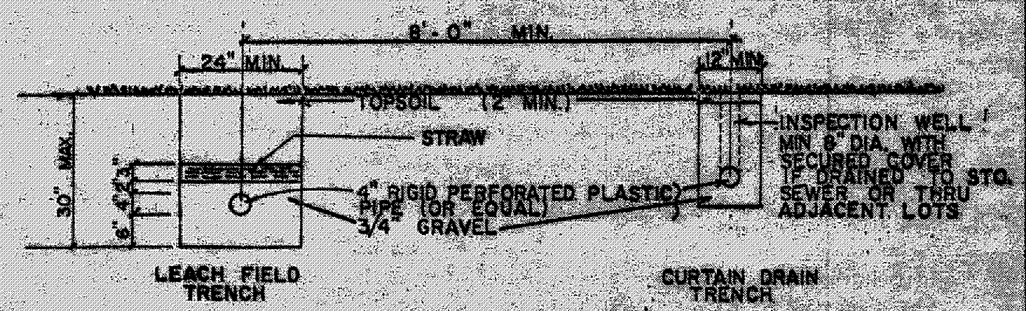

TYPICAL SECTION
SCALE 1/2" = 1'-0"

5275