SHEET 1 OF 1

Richard A. & Belinda G. Cawley
Vol. 1034 - Pg. 91

N 87°30'05"W 390.51'

12" Plastic

cb. Rim 776.32
Inv. 773.82

Irrigation
Pump Irrigation

S/L 20-A

Curtain Drain

Silt

S/L 20-B
29934 sq.

Fence

1500 L.F. 6' Chain Link

1 SFF 7766
Grade FF 776.6
BC - 538
Address - 5055
Garage 764.5
Under
Under

(135 m)

Split Mat

2-1000 Gal. Septic Tanks

(173 2'st.)

S/L 20-C

F.F. 789.62

10' Utility Esm't

N 87°51'00"W 370.75'

10' Drainage Esm't

8" Pvc

12" Drive Culvert

TURNBURY DRIVE - 60'

N 2°51'33"E 335.50'

N 2°51'33"E 333.66'

APPROVED
SIDE LINES & SET BACK
PERRY TOWNSHIP ZONING
PERMIT NO. 6772
ZONING INSPECTOR

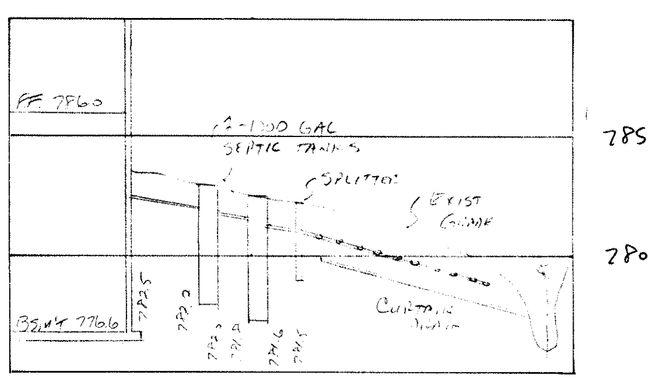

HYDRAULIC PROFILE
HOR 21"=30' VERT 1"=5'

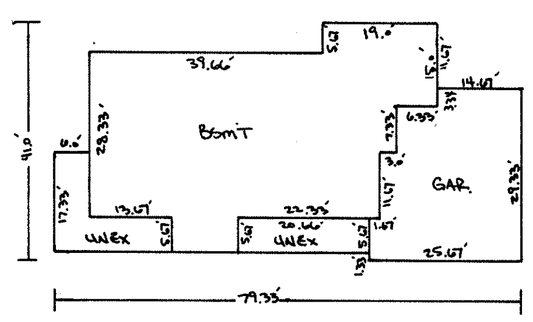

FOUNDATION PLAN SCALE: 1"=20'

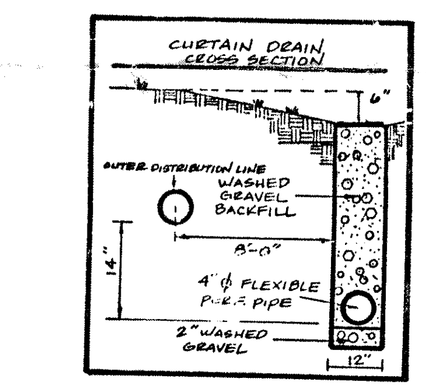

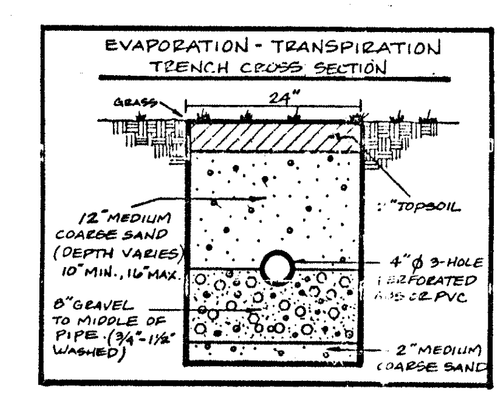

Grading Plan Approved
as shown and/or noted
THOMAS P. GILLES, P.E.
Lake County Engineer
By 6/H Date 4-3-97
12" Drive Culvert
Install Silt fence

REVIEWED AND ACCEPTED
LAKE COUNTY GENERAL
HEALTH DISTRICT
Date 3-26-97 By Terry J. Hart

SEWAGE DISPOSAL PERMIT MUST BE OBTAINED BY A LAKE COUNTY LICENSED INSTALLER BEFORE INSTALLATION IS STARTED

Bm. Top. Hyd 8/2
Elev. - 790.83

0 25 50 75 100
BAR. SCALE

"I, the undersigned hereby certify that this topography indicated by 0', 1' or 2' contours, and elevations shown hereon represent an actual field survey made by me on the 13th day of MARCH, 1997 and that the elevations were taken at accessible grades and that as of that date, they existed as indicated hereon."

Curt B. Jones #7794
Name Reg. No.

STATE OF OHIO
CURT B. JONES
REGISTERED
SURVEYOR

REV NO.	DESCRIPTION	DATE	BY	CHK'D
1	Revisions Per Health Dept.	3/25/97	KJ	

SITE PLAN
FOR
STADEN HOMES / #5055 TURNBURY DR.

BABCOCK, JONES AND ASSOCIATES, INC
CIVIL ENGINEERS - SURVEYORS - LAND PLANNERS
PAINESVILLE OHIO 44077

DATE: MARCH 14, 1997
DESIGN BY: CBJ
DRAWN BY: KJ
APPROVED BY:

S/L 20-B TURNBURY SUBDIVISION
Vol. 20 - Pg. 33 LAKE COUNTY PLATS
PERRY TOWNSHIP LAKE COUNTY OHIO

SCALE: 1" = 30'
JOB NO. 93-243-20-B
SHEET 1 OF 1