SHEET 1 OF 1

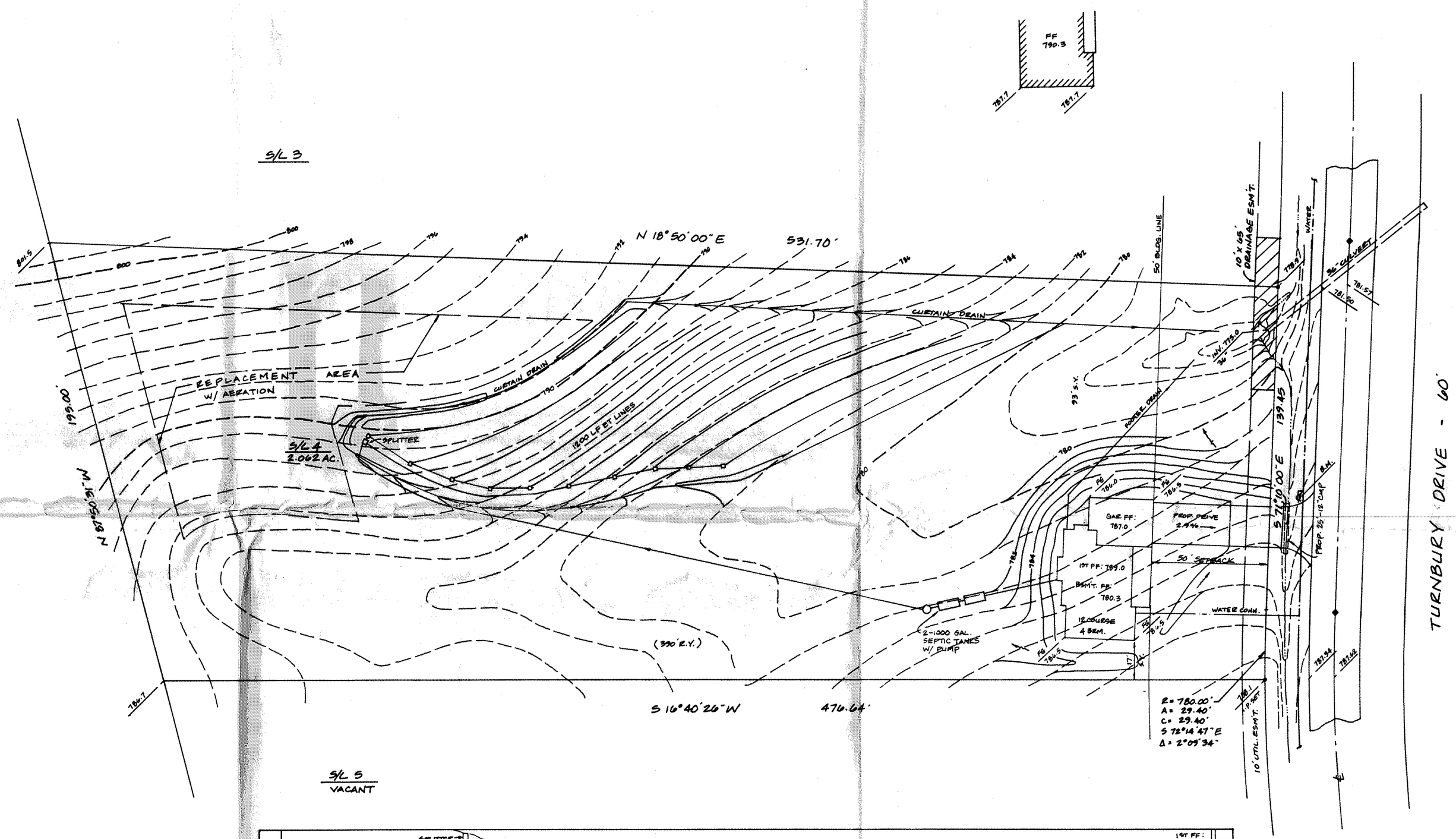

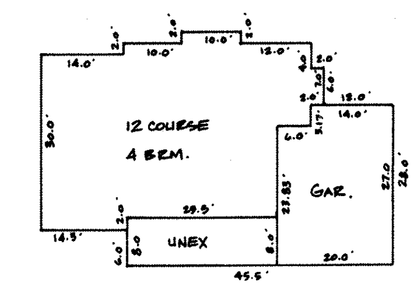

FOUNDATION DIMENSIONS
1"=20'

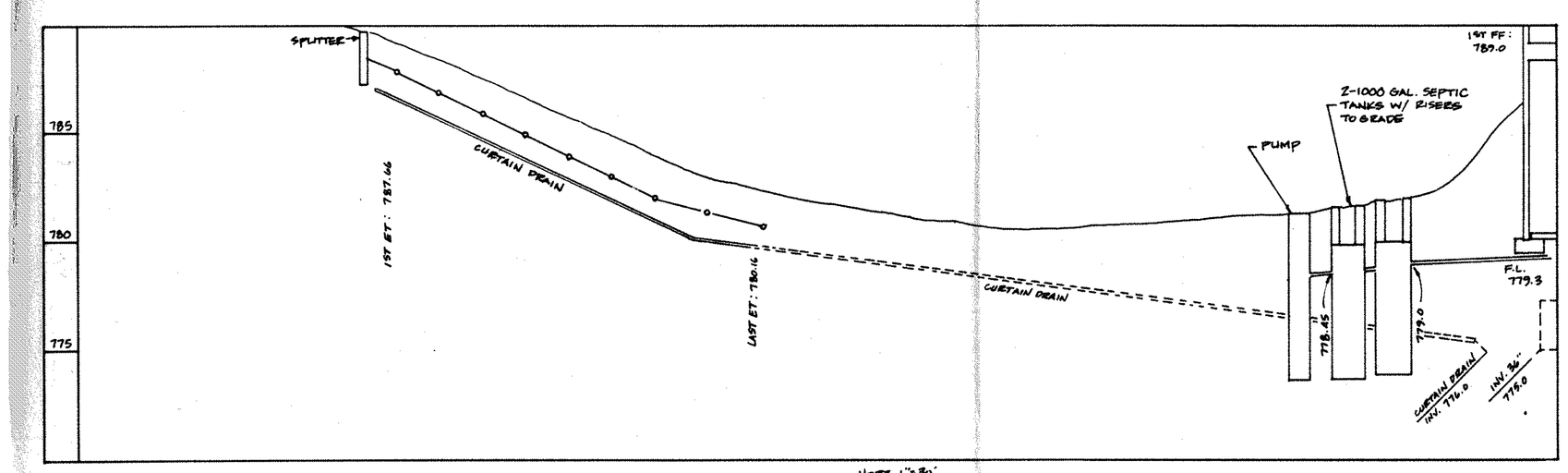

HYDRAULIC PROFILE HORZ. 1"=50' VERT. 1"=5'

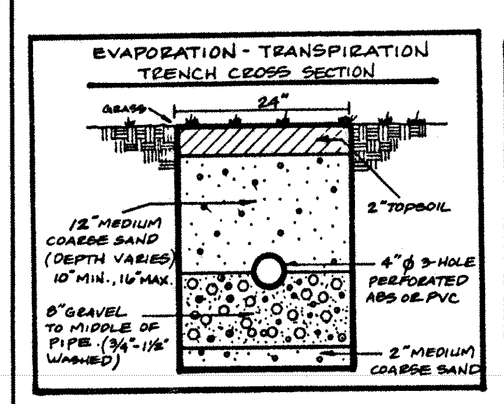

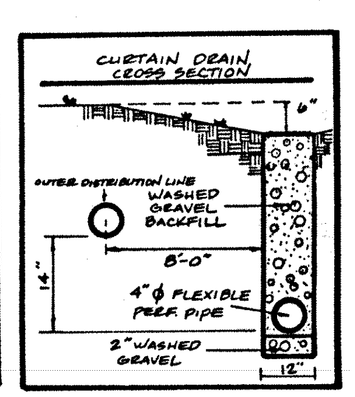

SEWAGE DISPOSAL PERMIT MUST BE OBTAINED BY A LAKE COUNTY LICENSED INSTALLER BEFORE INSTALLATION IS STARTED.

BENCHMARK: TOP OF HYDRANT S/L 4, ELEV. = 787.16

Reviewed and Accepted
LAKE COUNTY GENERAL HEALTH DISTRICT
Date 4-28-95
JOEL LUCIA, R. S., M. P. H.
Health Commissioner
BY J. Lucia

A. To be brought to finished grade
1. Septic tank manhole covers
2. Splitter box cover
3. Distribution box cover

B. No footer drains or downspouts to be discharged into septic tanks

C. All waste water to be discharged into septic tanks

☒ System is in accordance with overall on-site sewage disposal system plan.

☐ System is different than shown on overall on-site sewage disposal system plan.

Reviewed by [signature] Date: 4/28/95

LOW YIELD WATER FIXTURES REQUIRED ON ALL:
— Shower Head
— Toilet

APPROVED
SIDE LINES & SET BACK
PERRY TOWNSHIP ZONING
PERMIT NO. _____
ZONING INSPECTOR

Grading Plan Approved as shown and/or noted
THOMAS P. GILLES, P.E.
Lake County Engineer
6/H Date 5 395

"I, the undersigned hereby certify that this topography indicated by 6", 1' or 2' contours, and elevations shown hereon represent an actual field survey made by me on the 7th day of April, 1995 and that the elevations were taken at appropriate intervals and that as of that date they existed as indicated hereon."

[signature] #6343
Name Reg. No.

STATE OF OHIO
HARRY S. JONES, JR.
S-6343
REGISTERED SURVEYOR

REV NO.	DESCRIPTION	DATE	BY	CHK'D

SITE PLAN
FOR
LOLI LONCAR

BABCOCK, JONES AND ASSOCIATES, INC
CIVIL ENGINEERS - SURVEYORS - LAND PLANNERS
PAINESVILLE OHIO 44077

DATE APRIL 10, 1995
DESIGN BY
DRAWN BY
APPROVED BY

S/L 4 TURNBURY SUBDIVISION
VOL. 20 - PG. 33 LCRP
PERRY TOWNSHIP LAKE COUNTY OHIO

SCALE 1"=30'
JOB NO 93-243-04
SHEET 1 OF 1