SITE PLAN

PERRY (TOWNSHIP) LAKE COUNTY, OHIO

for: J. PARKER & ASSOCIATES, INC. (CLIENT / OWNER)

5944 (ADDRESS) OREGON ST. (STREET) PERRY, O. (CITY) 44081 (ZIP)

SUBDIVISION	NAME	LOT 42	TRACT 1018
VOL. – PG.		VOLUME 853	PAGE
SUBLOT NO.	STREET	PERM. PARCEL NO. 3A-71-(13)	STREET TURNEY ROAD

LEGEND

SANITARY MANHOLE
STORM MANHOLE
INLET OR CATCH BASIN
HYDRANT
EXISTING CONTOURS
PROPOSED CONTOURS
EXIST. ELEV. 100.0 / PROP. ELEV. 100.0
WATER VALVE (GAS)
WATER METER (GAS)
AS BUILT ELEVATION 100.0
INDICATES DIRECTION OF SURFACE DRAINAGE

REMARKS

ALL BOUNDARY DATA SHOWN WAS OBTAINED FROM (DEEDS, RECORDED SUBDIVISION PLAT OR OTHER PUBLIC RECORDS)

LOCATIONS AS SHOWN OF ADJACENT WELLS AND SEPTIC TANKS OBTAINED FROM LAKE COUNTY HEALTH DEPARTMENT

DESIGN CERTIFICATION

THIS PLAT WAS PREPARED BY ME, AND IS CORRECT TO THE BEST OF MY KNOWLEDGE AND BELIEF.

Edward L. Debevec — 4514

NAME — SURVEYOR — REGISTRATION NO.

CHECK LIST

NO. OF BEDROOMS
DIMENSIONS
BEARINGS
TIE TO NEAREST STREET
SUBLOT NO. PARCEL NO.
SURROUNDING OWNERS
BLDG. DIMENSIONS FIN. GR.
BLDG. TIES FL'R. GRADES
APRON TYPE WIDTH THICKNESS
SIDEWALK TYPE WIDTH THICKNESS
CULVERT TYPE DIA., LENGTH
ROCK OUTCROPPINGS
WATER MAIN SIZE, LOCATION
SAN. SEWER SIZE % GR. LOC.
SAN. MH. CAST. ELEV. INV. ELEV.
SAN. CONN. SIZE, LOC. DEPTH
STORM SEWER SIZE % GR. LOC.
STORM MH. CAST ELEV. INV. ELEV.
PAV'T TYPE GRADE CURBS
GAS LINE LOC. SIZE PRESSURE
SEPTIC TANK LOCATION & DUPLICATION AREA
WELL LOCATION
ISOLATION RADIUS FROM WELL

REVISIONS NO.	DATE	BY
1		
2		
3		
4		
5		

PLAN PREPARED BY:

DEBEVEC • SALO & ASSOCIATES, INC.
125 E. ERIE ST. PAINESVILLE, OHIO

DRAWN BY L.L.	SCALE 1" = 20'	PHONE NO. 352-9250
CHK'D.	DATE MAY 25, 1983	DRAWING NO. 5944
CREW CHIEF	APP'D.	

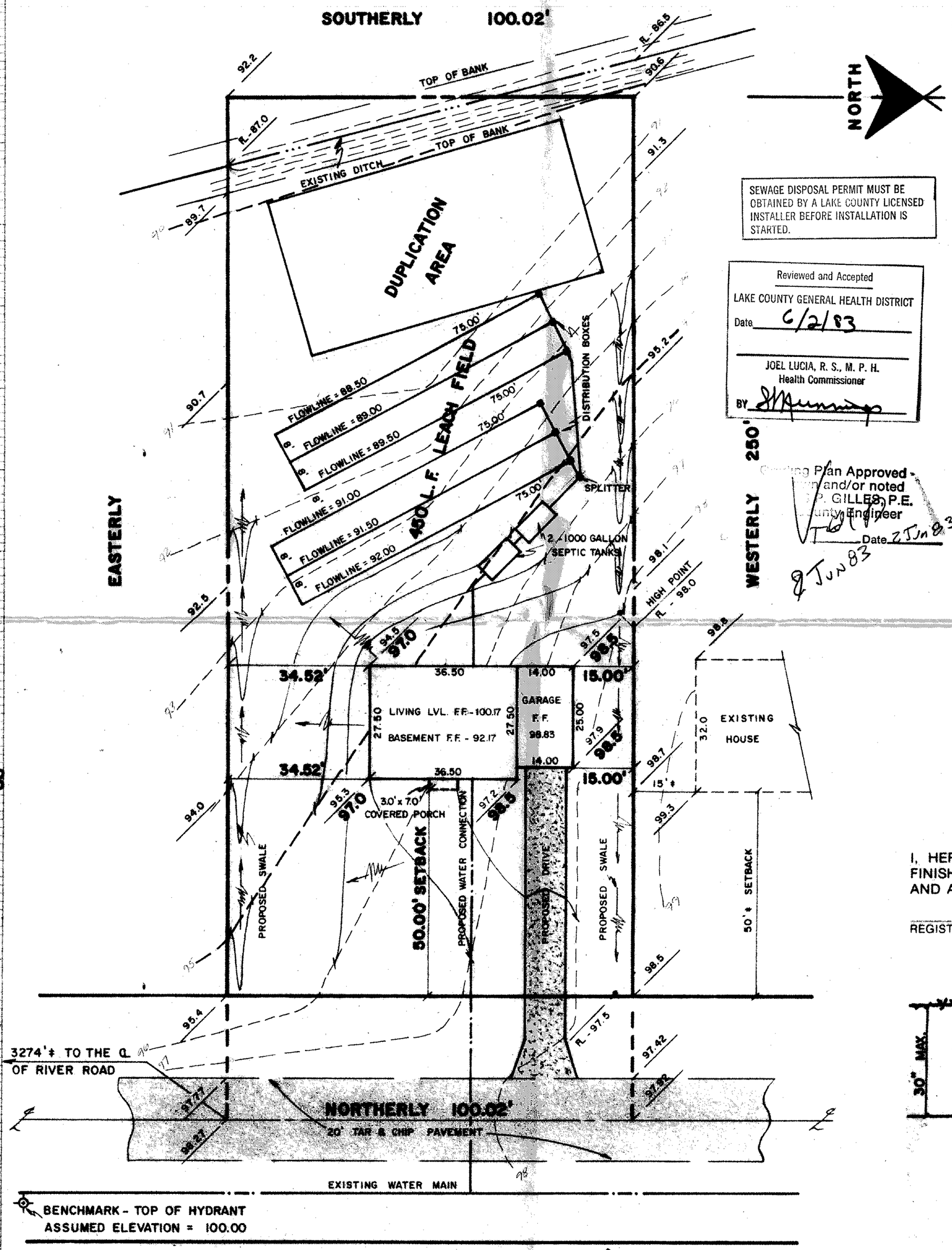

SEWAGE DISPOSAL PERMIT MUST BE OBTAINED BY A LAKE COUNTY LICENSED INSTALLER BEFORE INSTALLATION IS STARTED.

Reviewed and Accepted
LAKE COUNTY GENERAL HEALTH DISTRICT
Date 6/2/83
JOEL LUCIA, R. S., M. P. H.
Health Commissioner
BY

Grading Plan Approved as shown and/or noted
P. GILLES, P.E.
County Engineer
Date 2 Jun 83
2 JUN 83

"AS BUILT" CERTIFICATION

I, HEREBY CERTIFY THAT THE CIRCLED GRADES ARE EXISTING FINISH GRADES CHECKED IN THE FIELD ON _____, 19____ AND ARE CORRECT TO THE BEST OF MY KNOWLEDGE AND BELIEF.

REGISTERED SURVEYOR — REG. NO.

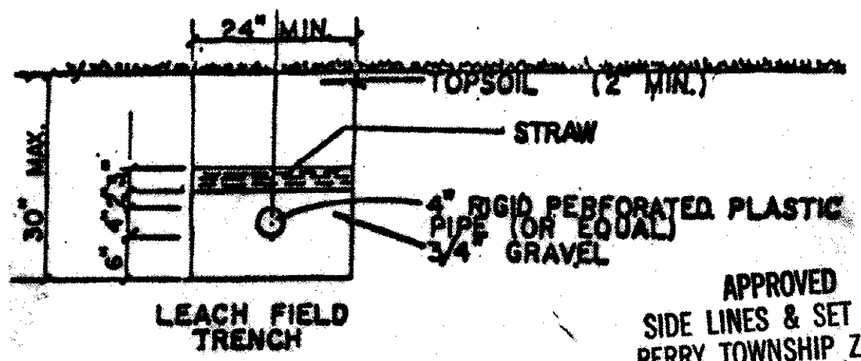

TYPICAL SECTION
SCALE 1/2" = 1'-0"

APPROVED
SIDE LINES & SET BACK
PERRY TOWNSHIP ZONING
PERMIT NO. 2677
ZONING INSPECTOR
R.W. Rittenhouse

HYDRAULIC PROFILE

SCALES
HORIZONTAL - 1" = 50'
VERTICAL - 1" = 5'
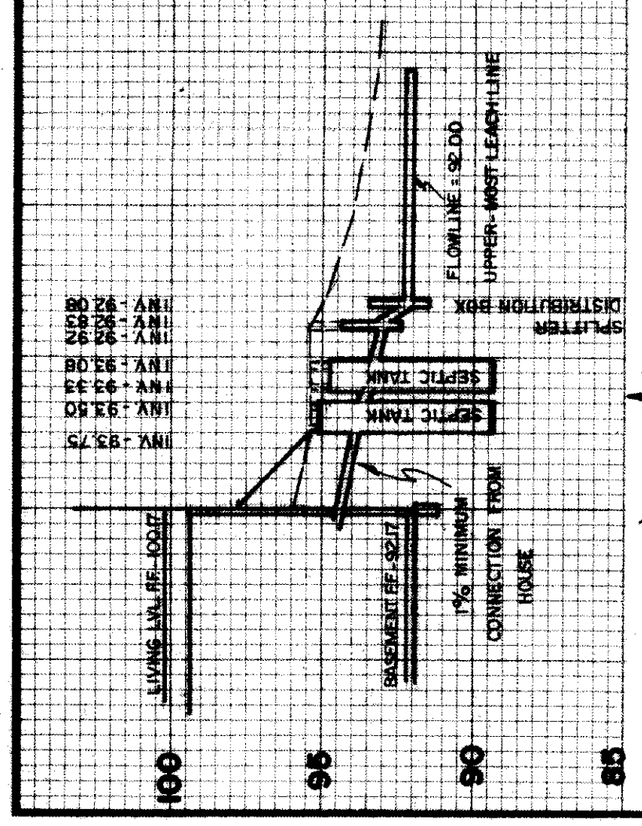
EXISTING GROUND
PROPOSED GROUND