SHEET 1 OF 1

REVIEWED AND ACCEPTED
LAKE COUNTY GENERAL
HEALTH DISTRICT

Date 11-2-99

Sarah B. Norris

SEE OPPOSITE SIDE FOR ... BE OBTAINED BY A LAKE COUNTY LICENSED INSTALLER BEFORE INSTALLATION IS STARTED.

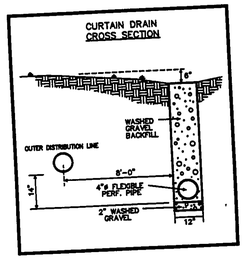

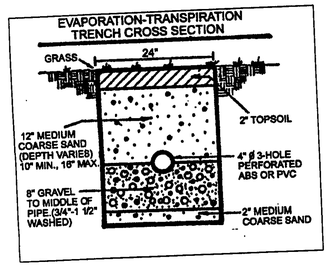

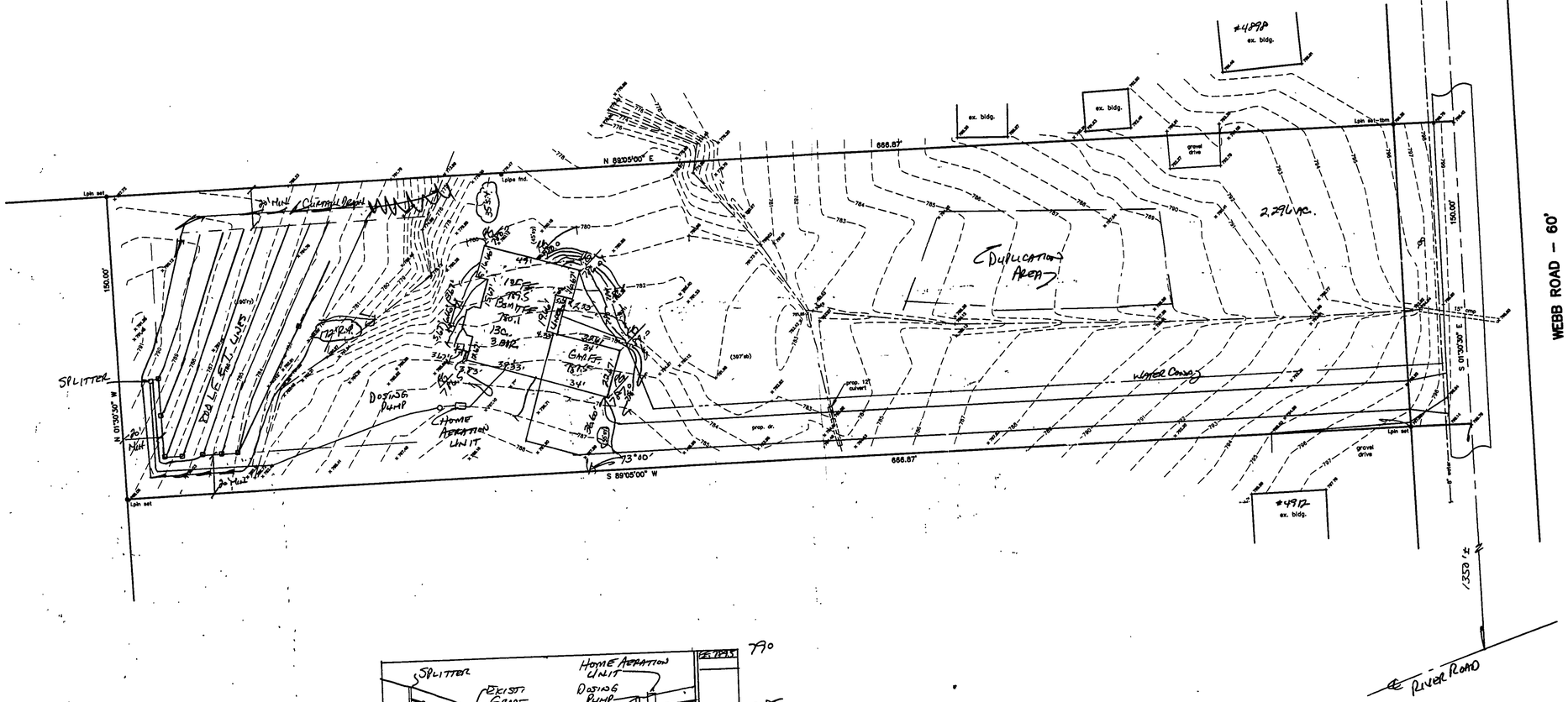

Grading Plan Approved as shown and/or noted
THOMAS P. GILLES, P.E.
Lake County Engineer
By [signature] Date 11/17/99

APPROVED
SIDE LINES & SET BACK
PERRY TOWNSHIP ZONING
PERMIT NO. 6721
ZONING INSPECTOR

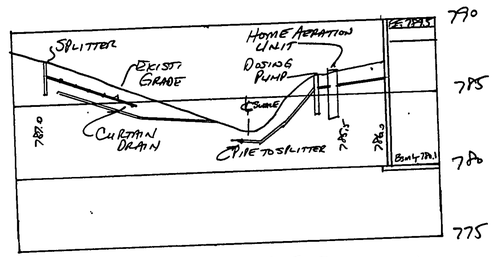

HYDRAULIC PROFILE
HORZ: 1"=30' VERT 1"=5'

TBM–TOP OF I.PIN SET
ELEV.=796.32

"I, the undersigned hereby certify that this topography indicated by 6", 1', or 2' contours, and elevations shown hereon represent an actual field survey made by me on the 26th day of April, 1999 and that the elevations were taken at appropriate intervals and that as of that date they existed as indicated hereon."

[signature] #6343
Name Reg. No.

STATE OF OHIO
HARRY S. JONES, JR.
S-6343
REGISTERED
PROFESSIONAL SURVEYOR

REV NO.	DESCRIPTION	DATE	BY	CHK'D
1	Revised House	10-20-99	HJ	HJ
2	Revised Septic	10-27-99	HJ	HJ

BABCOCK, JONES AND ASSOCIATES, INC.
CIVIL ENGINEERS – SURVEYORS – LAND PLANNERS
PAINESVILLE OHIO 44077

DATE	4/27/99
DESIGN BY	H.J.
DRAWN BY	T.R.
APPROVED BY	H.J.

SITE PLAN
FOR
KEN GIBSON

PERRY TOWNSHIP LAKE COUNTY

SCALE: 1"=30'
JOB NO 99-093
SHEET 1 OF 1