# SITE PLAN
FOR
# JOE KOZLOWSKI

BEING SUBLOT No. 12 OF THE WELLINGTON RIDGE ESTATES, IN THE TOWNSHIP OF PERRY COUNTY OF LAKE STATE OF OHIO

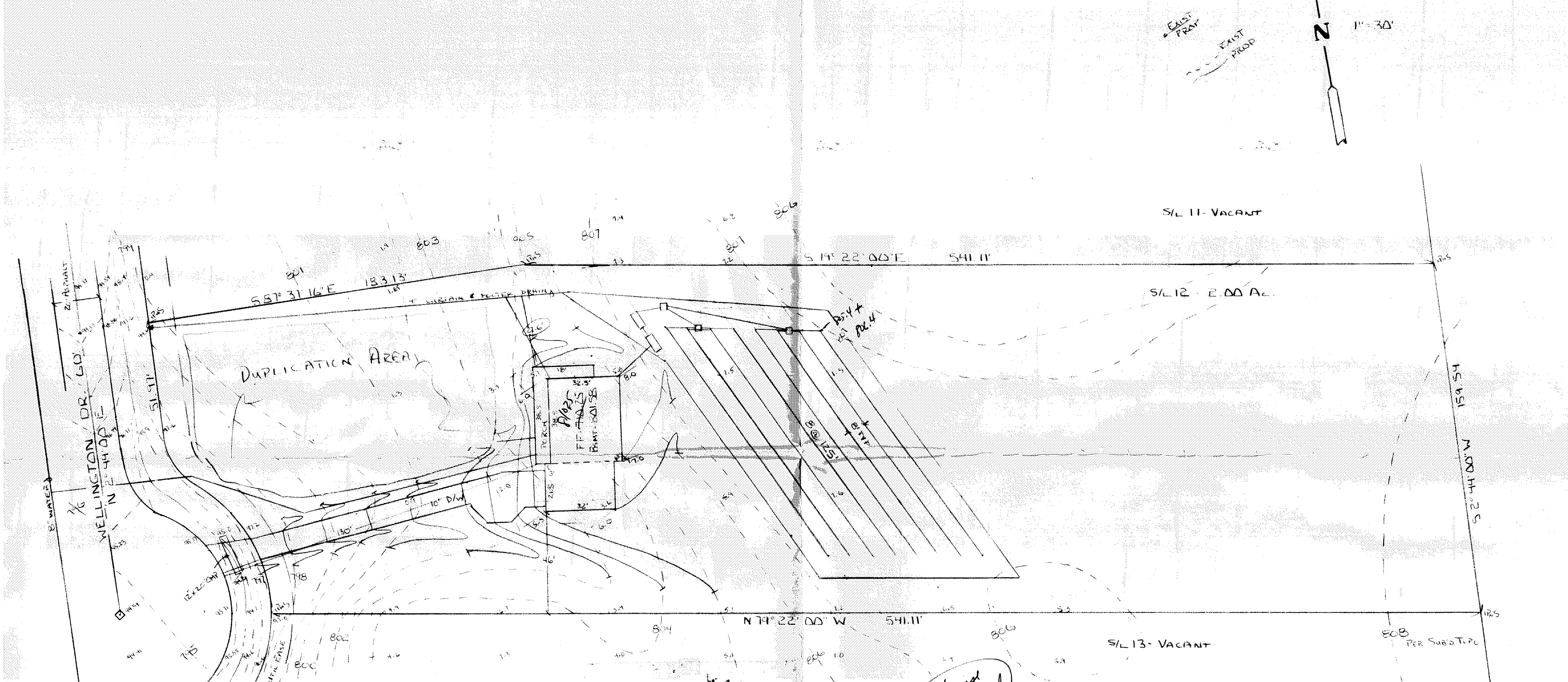


BENCHMARK - 795.41
TOP BOLT HYDRANT

I, the undersigned hereby certify that this topography, indicated by 1' contours and elevations shown hereon represent an actual field survey made by me on Aug. 19, 1991 and that the elevations were taken at appropriate intervals and that as of that date they existed as indicated hereon.

J. M. Coffman P.S.
No 6857

SEPT 3, 1991

VILLAGE SURVEYING Co.
202 THIRD ST. FAIRPORT HBR., OHIO 44077
(216) 357-1359

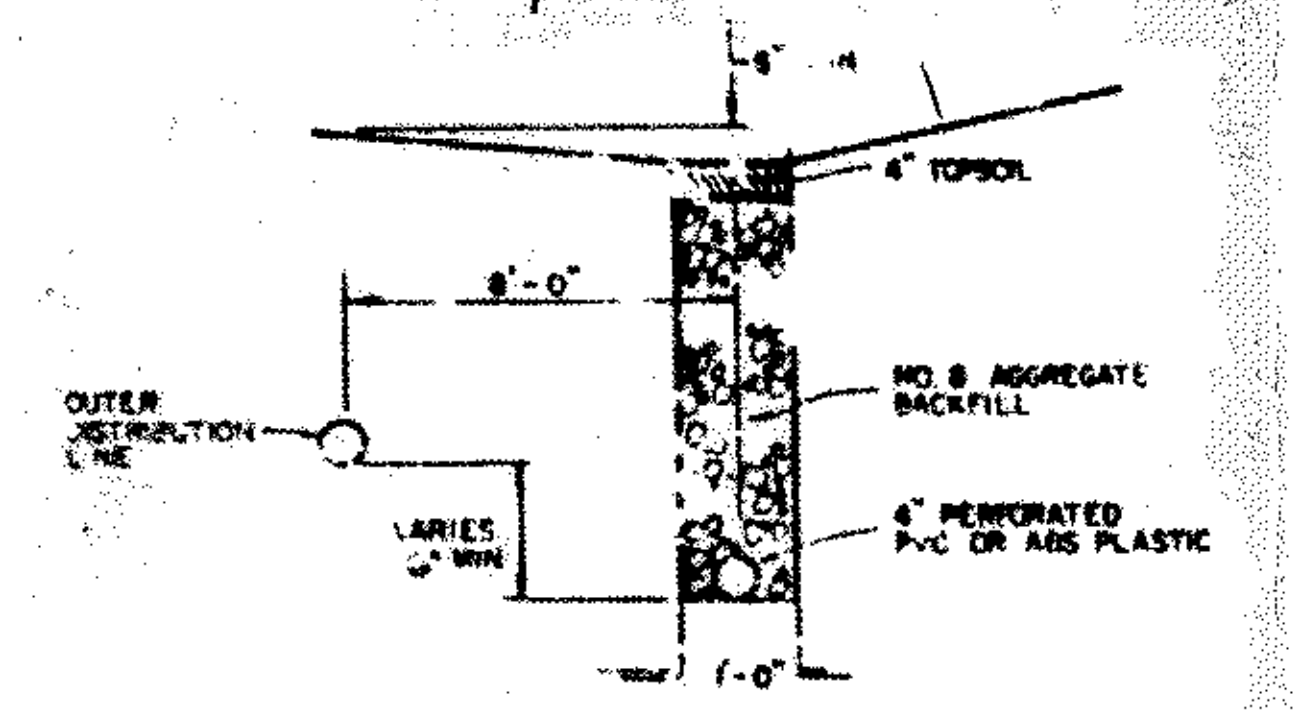


CURTAIN DRAIN DETAIL

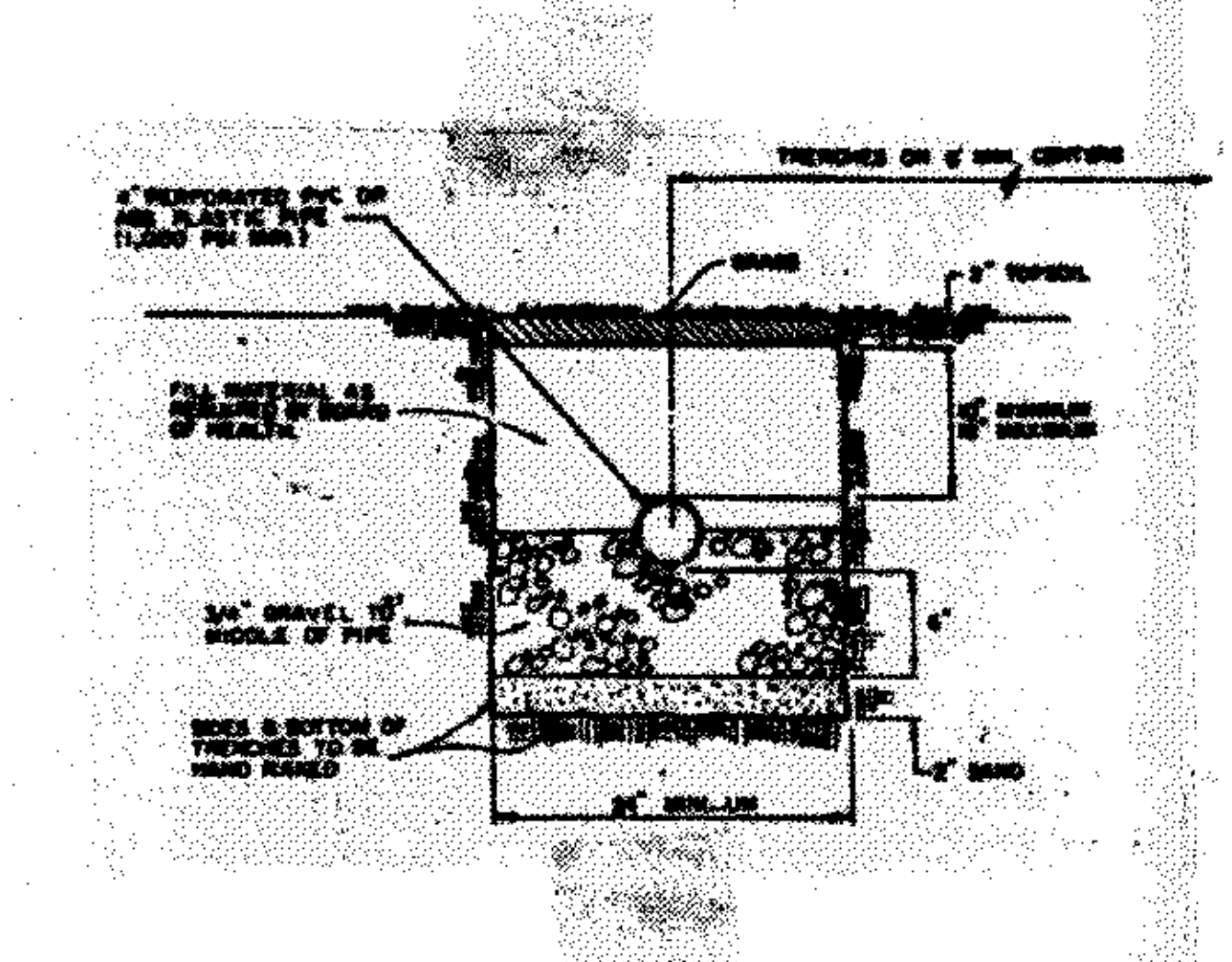

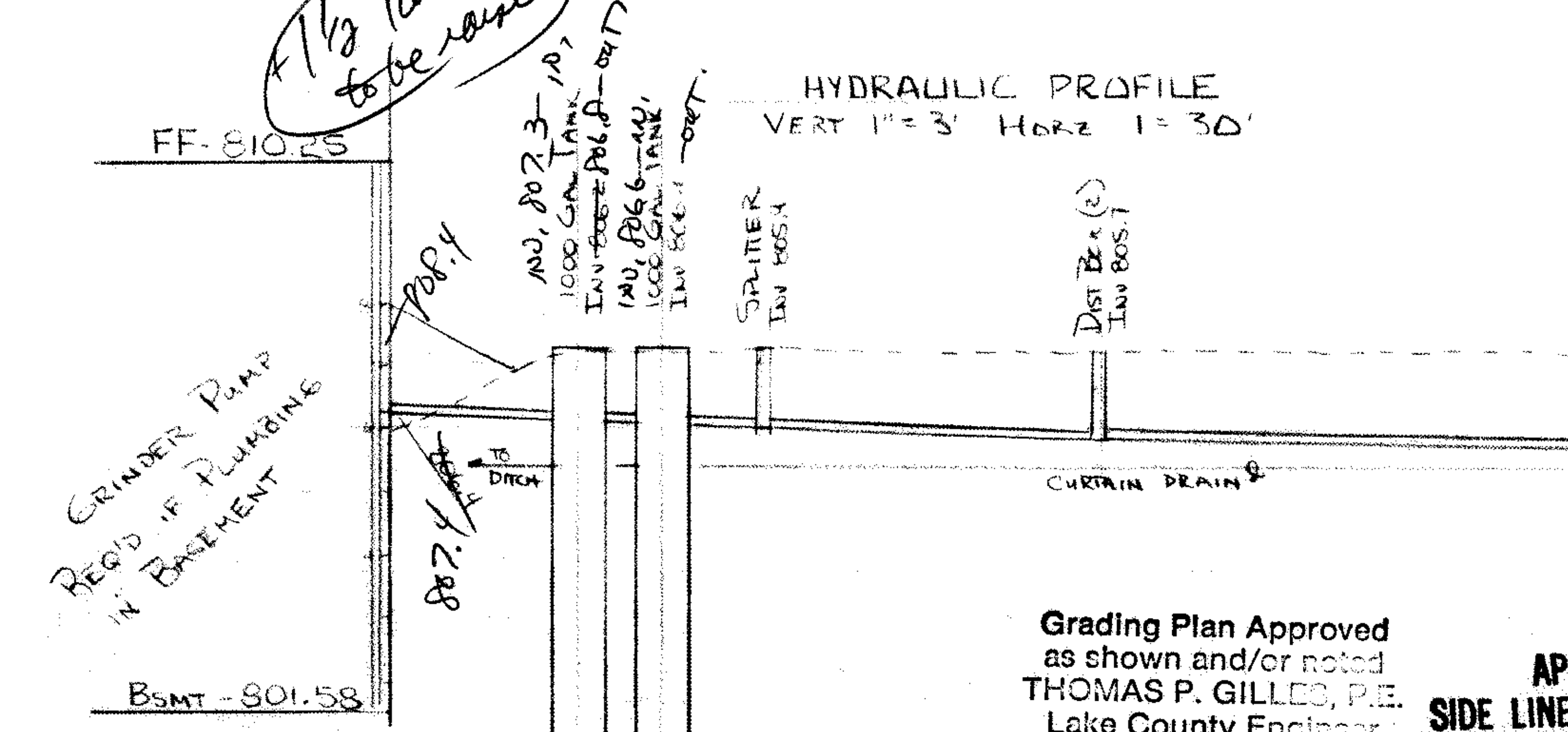


HYDRAULIC PROFILE
VERT 1" = 3' HORZ 1" = 30'

STATE OF OHIO
HARRY S. JONES, JR.
E-43576
REGISTERED PROFESSIONAL ENGINEER

Grading Plan Approved
as shown and/or noted
THOMAS P. GILLES, P.E.
Lake County Engineer
By GJH Date 9/6/91

APPROVED
SIDE LINES & SET BACK
PERRY TOWNSHIP ZONING
PERMIT NO. 4540
ZONING INSPECTOR Don King