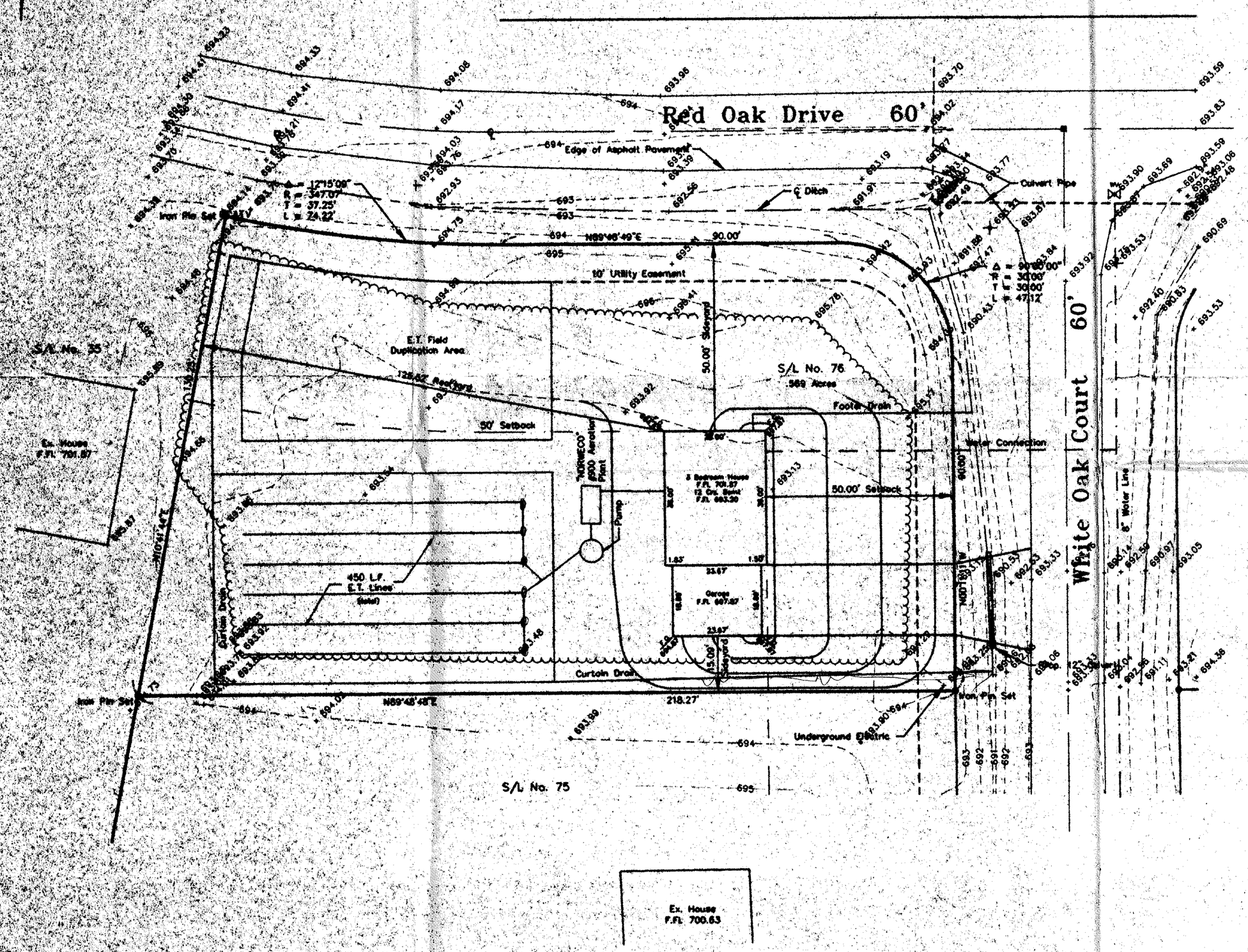

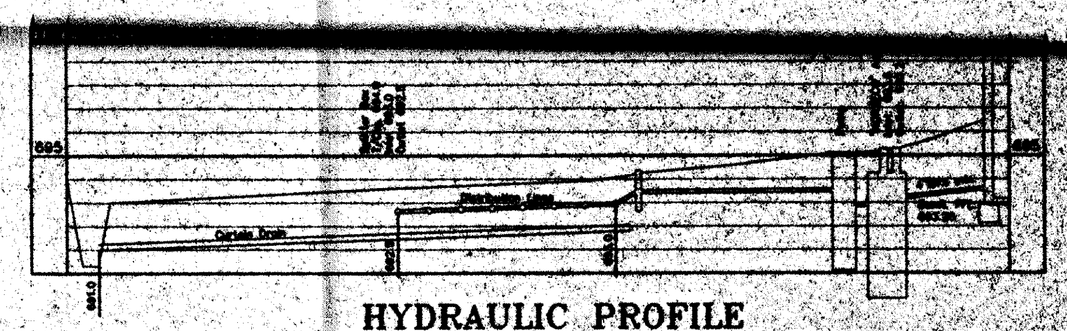

HYDRAULIC PROFILE

Horizontal : 1" = 30'
Vertical : 1" = 5'

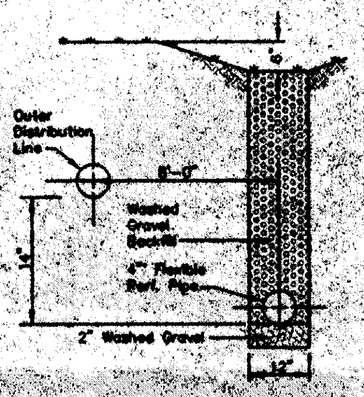

CURTAIN DRAIN CROSS SECTION

NO SCALE

APPROVED
SIDE LINES & SET-BACK
PERRY TOWNSHIP ZONING
6-5-96

SEWAGE DISPOSAL PERMIT MUST BE OBTAINED BY A LAKE COUNTY LICENSED INSTALLER BEFORE INSTALLATION IS STARTED.

LOW YIELD WATER FIXTURES REQUIRED
ON ALL:
— Shower Head
— Toilet
— —

A. To be brought to finished grade
1. Septic tank manhole covers
2. Splitter box cover
3. Distribution box cover
B. No footer drains or downspouts to be discharged into septic tanks
C. All waste water to be discharged into septic tanks

Grading Plan Approved
Lake County Health Dept.
THOMAS P. GILLIGAN
Lake County Engineer
BY GLH DATE 9-6-96

Reviewed and Accepted
LAKE COUNTY GENERAL HEALTH DISTRICT
Date 7-18-96
JOEL LUCIA, R. S., M. P. H.
Health Commissioner
BY J. Lucia



SAND – Shall contain less than 10% total silt and clay. Resident soils cannot be used for backfill.

PIPE & TRENCH SLOPE – Less than or equal to 1" in 100'. Zero percent recommended.

LEACH TRENCH DETAIL

NO SCALE

SYMBOL LEGEND
Iron Pin in Monument Found
Cable TV
Sign
Street Sign
Water Valve
Iron Pin Set
Iron Pin Found

STATE OF OHIO
STEVEN N. ROESSNER
S-7070
REGISTERED
PROFESSIONAL SURVEYOR

The topography, indicated by 1' contours, and elevations shown hereon represent an actual field survey made by Foresight Engineering Group, Inc. on May 16, 1996. The elevations were taken at appropriate intervals and as of the above date they correspond as indicated hereon.

Foresight Engineering Group, Inc.

Foresight Engineering Group, Inc.

SCALE: Horz. 1" = 20'
Vert. NONE

FILE NAME: 1-BETTER01.S-76.dwg

DATE: July 4, 1996

REVISIONS:

BETTER BUILDERS, INC.
Birchfield Meadows Subdivision
Perry Township – Lake County – Ohio
Site Plan – S/L No. 76

SHEET NO. 1 OF 1