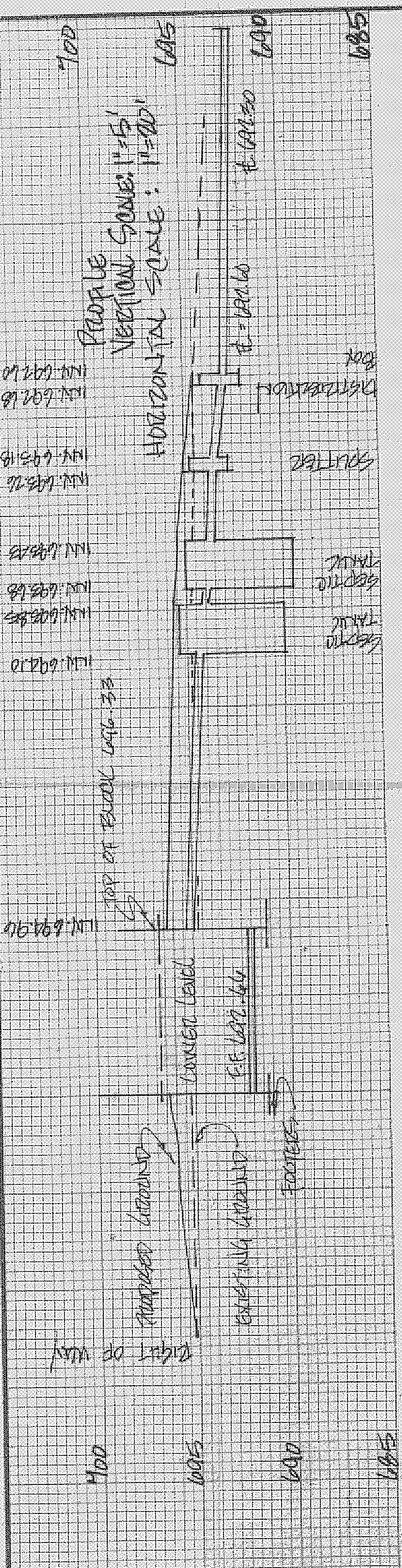


NOTE: DUPLICATION AREA- IN EVENT OF INITIAL SYSTEM FAILURE, SPACE BETWEEN EXISTING LINES WILL BE UTILIZED FOR DUPLICATE SYSTEM.

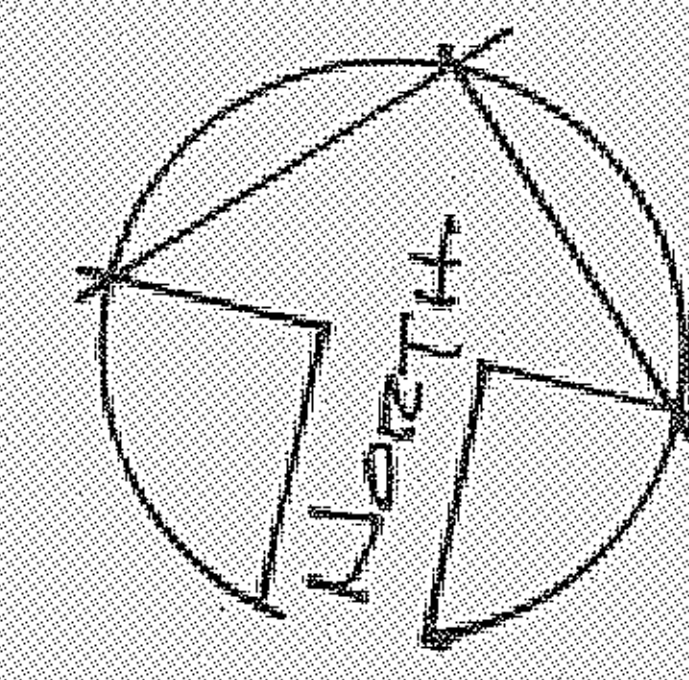


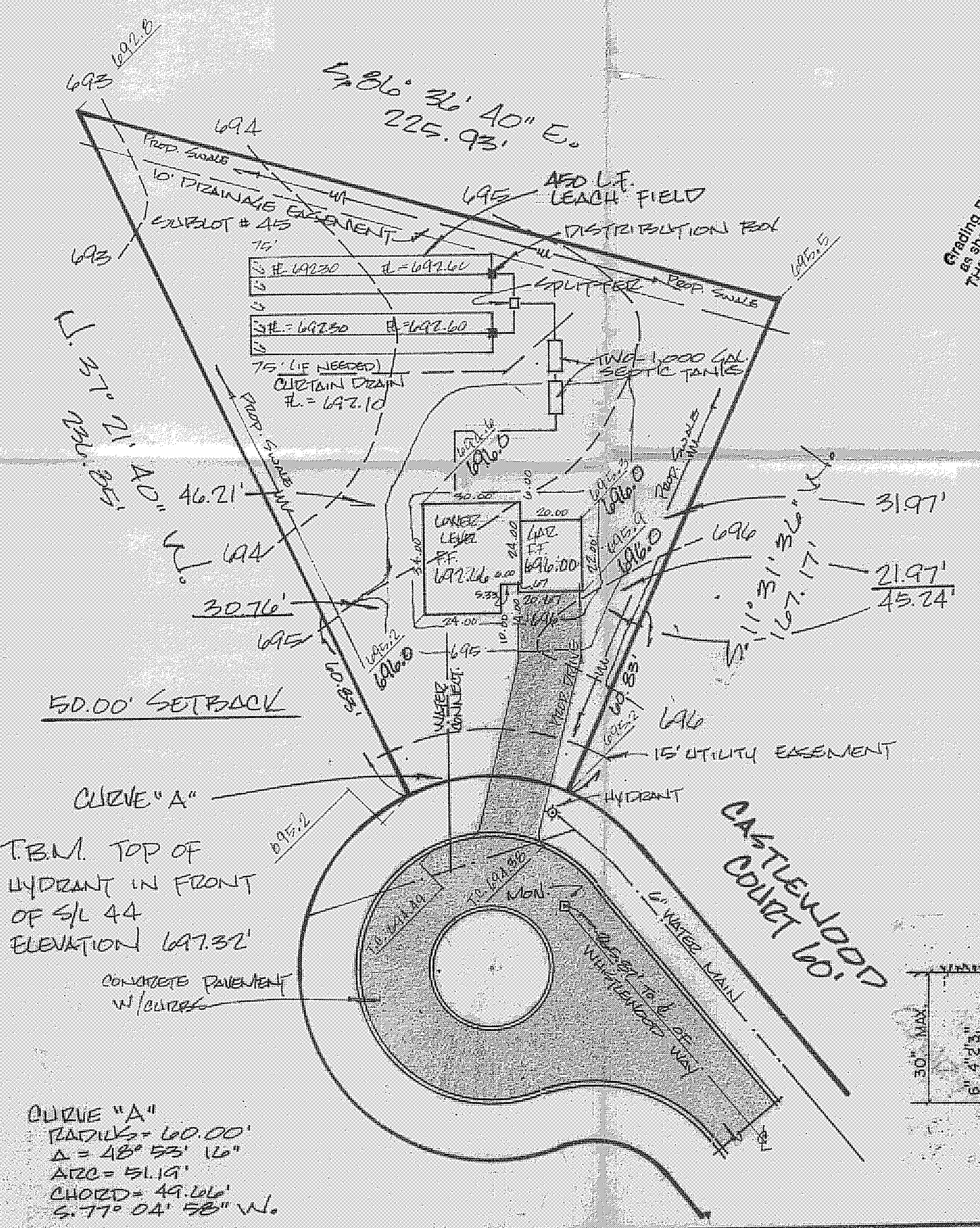


T.B.M. TOP OF HYDRANT IN FRONT OF S/L 44 ELEVATION 697.32'

CURVE "A"
RADIUS = 60.00'
Δ = 48° 53' 16"
ARC = 51.19'
CHORD = 49.66'
S. 77° 04' 58" W.

Grading Plan Approved as shown and/or noted
THOMAS P. GILLES, P.E.
Lake County Engineer
By [signature] Date 3-5-79

# SITE PLAN

VILLAGE OF PERRY (TOWNSHIP) LAKE COUNTY, OHIO

**for:** B. S. M. (CLIENT / OWNER)

ADDRESS — STREET — CITY — ZIP

| | |
|---|---|
| RUSTIC VILLAGE #2 — SUBDIVISION NAME | LOT — TRACT |
| 45 (SUBLOT NO.) VOL. PG. CASTLEWOOD (STREET) | VOLUME — PAGE |
| | PERM. PARCEL NO. — STREET |

## LEGEND

SANITARY MANHOLE
STORM MANHOLE
INLET OR CATCH BASIN
HYDRANT
EXISTING CONTOURS
PROPOSED CONTOURS
EXIST. ELEV. 100.0 / 100.0 PROP. ELEV.
WATER VALVE (GAS)
WATER METER (GAS)
AS BUILT ELEVATION
INDICATES DIRECTION OF SURFACE DRAINAGE

## REMARKS

ALL BOUNDARY DATA SHOWN WAS OBTAINED FROM (DEEDS, RECORDED SUBDIVISION PLAT OR OTHER PUBLIC RECORDS).

LOCATIONS AS SHOWN OF ADJACENT WELLS AND SEPTIC TANKS OBTAINED FROM LAKE COUNTY HEALTH DEPARTMENT

## DESIGN CERTIFICATION

THIS PLAT WAS PREPARED BY ME, AND IS CORRECT TO THE BEST OF MY KNOWLEDGE AND BELIEF.

William C. Debevec P.S. #6528
NAME — SURVEYOR — REGISTRATION NO.

## CHECK LIST

| | |
|---|---|
| NO. OF BEDROOMS | WATER MAIN SIZE, LOCATION |
| DIMENSIONS | SAN. SEWER SIZE % GR. LOC. |
| BEARINGS | SAN. MH. CAST. ELEV. INV. ELEV. |
| TIE TO NEAREST STREET | SAN. CONN. SIZE, LOC. DEPTH |
| SUBLOT NO. PARCEL NO. | STORM SEWER SIZE % GR. LOC. |
| SURROUNDING OWNERS | STORM MH. CAST ELEV. INV. ELEV. |
| BLDG. DIMENSIONS FIN. GR. | PAV'T TYPE GRADE CURBS |
| BLDG. TIES FL'R. GRADES | GAS LINE LOC. SIZE PRESSURE |
| APRON TYPE WIDTH THICKNESS | SEPTIC TANK LOCATION & DUPLICATION AREA |
| SIDEWALK TYPE WIDTH THICKNESS | WELL LOCATION |
| CULVERT TYPE DIA., LENGTH | ISOLATION RADIUS FROM WELL |
| ROCK OUTCROPPINGS | |

| REVISIONS NO. | DATE | BY |
|---|---|---|
| 1 | | |
| 2 | | |
| 3 | | |
| 4 | | |
| 5 | | |

PLAN PREPARED BY:

DEBEVEC • SALO & ASSOCIATES, INC.
125 E. ERIE ST. PAINESVILLE, OHIO

| | | |
|---|---|---|
| DRAWN BY Kelly | SCALE 1" = 30 | PHONE NO. 352-9250 |
| CHK'D. | DATE 2/2/79 | DRAWING NO. |
| CREW CHIEF R.H. | APP'D. | 5226-45 |

## "AS BUILT" CERTIFICATION

I, HEREBY CERTIFY THAT THE CIRCLED GRADES ARE EXISTING FINISH GRADES CHECKED IN THE FIELD ON ____________, 19____ AND ARE CORRECT TO THE BEST OF MY KNOWLEDGE AND BELIEF.

REGISTERED SURVEYOR — REG. NO.

Perry Village Zoning Prelim. OK [initials] 2-23-79

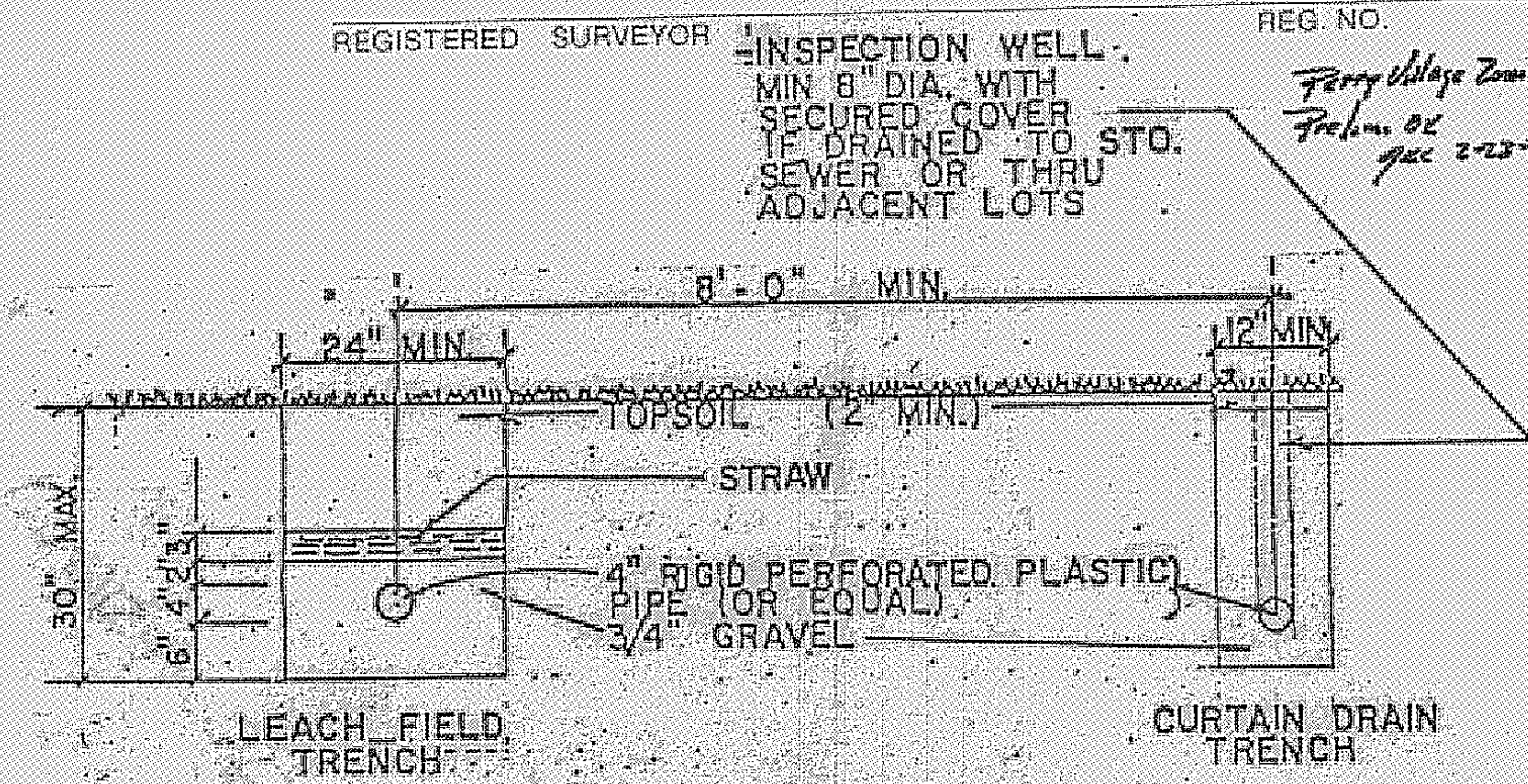


TYPICAL SECTION
SCALE 1/2" = 1'-0"

FEB 16 1979

5226-45