SITE PLAN

VILLAGE OF PERRY, LAKE COUNTY, OHIO

for: FRANK ANGELORA
CLIENT OWNER
P.O. BOX 275 PERRY, O. 44081
ADDRESS STREET CITY ZIP

SUBDIVISION NAME
VOL. - PG.
SUBLOT NO. STREET

LOT 66
VOLUME 839
PERM. PARCEL NO.

TRACT 93
PAGE
CENTER ROAD
STREET

LEGEND

SANITARY MANHOLE
STORM MANHOLE
INLET OR CATCH BASIN
HYDRANT
EXISTING CONTOURS
PROPOSED CONTOURS
EXIST. ELEV. 100.0 / 100.0 PROP. ELEV.

WATER VALVE (GAS)
WATER METER (GAS)
AS BUILT ELEVATION
INDICATES DIRECTION OF SURFACE DRAINAGE

REMARKS

ALL BOUNDARY DATA SHOWN WAS OBTAINED FROM IDEEDS, RECORDED SUBDIVISION PLAT OR OTHER PUBLIC RECORDS

LOCATIONS AS SHOWN OF ADJACENT WELLS AND SEPTIC TANKS OBTAINED FROM LAKE COUNTY HEALTH DEPARTMENT

DESIGN CERTIFICATION

THIS PLAT WAS PREPARED BY ME, AND IS CORRECT TO THE BEST OF MY KNOWLEDGE AND BELIEF.

NAME SURVEYOR REGISTRATION NO.

STATE OF OHIO EDWARD L. DEBEVEC 25625 REGISTERED PROFESSIONAL ENGINEER

Grading Plan Approved
shown ar
MAS P. C
ke County
Date 28 Oct 83

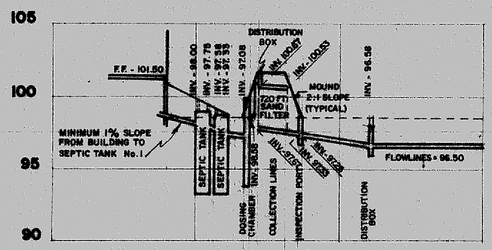

HYDRAULIC PROFILE

SCALES
HORIZONTAL 1" = 50'
VERTICAL 1" = 5'

EXISTING GROUND
PROPOSED GROUND

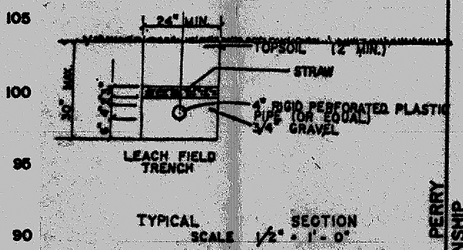

TYPICAL SECTION
SCALE 1/2" = 1' - 0"

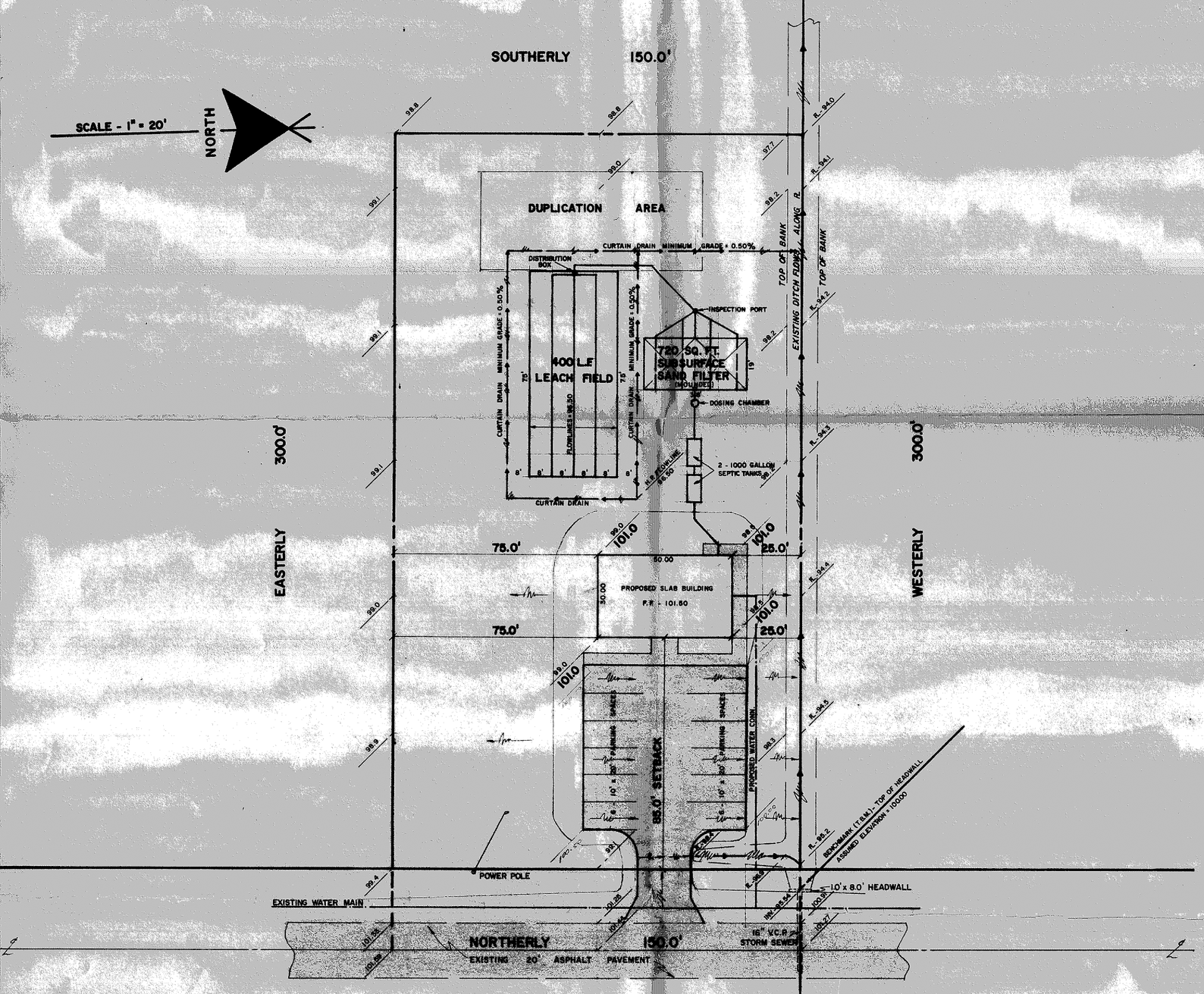

STATE OF OHIO EDWARD L. DEBEVEC 4514 SURVEYOR

DEBEVEC-SALO & ASSOCIATES INC.
Civil Engineers & Surveyors
172 N. St. Clair St.
PAINESVILLE, OHIO 44077

REVISIONS			PLAN PREPARED BY:		
NO.	DATE	BY	DEBEVEC • SALO & ASSOCIATES, INC. PAINESVILLE, OHIO		
1	SEPTIC SYS. OCT. 20/83	L.L.			
2					
3			DRAWN BY L.L.	SCALE 1" = 20'	PHONE NO. 352-9250
4			CHK'D.	DATE SEP 17/83	DRAWING NO. 5982
5			CREW CHIEF	APP'D.	