

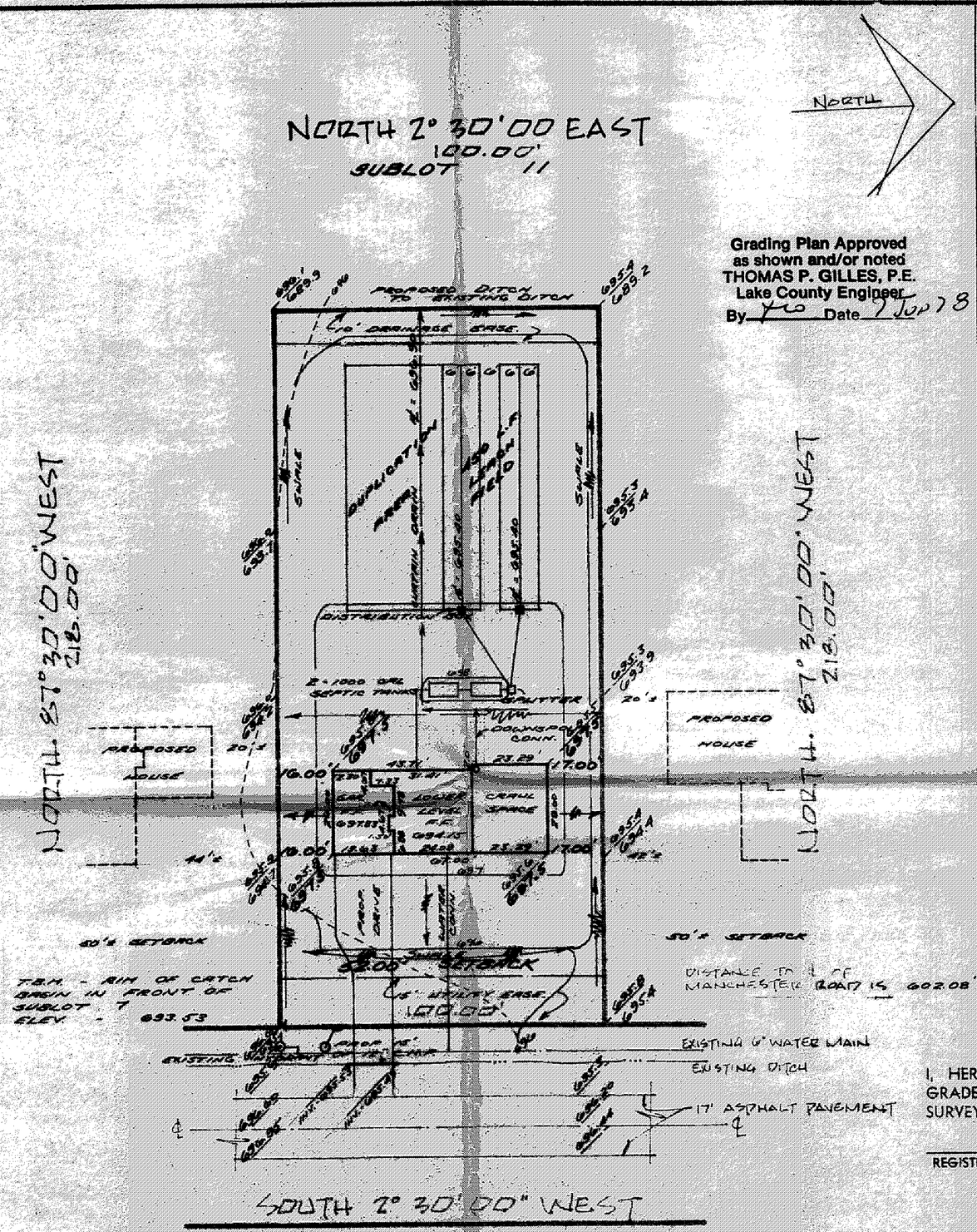

Grading Plan Approved
as shown and/or noted
THOMAS P. GILLES, P.E.
Lake County Engineer
By TG Date 7 Jun 78

SITE PLAN

VILLAGE OF DERRY (~~TOWNSHIP~~) LAKE COUNTY, OHIO

for: B. S. M. (CLIENT / OWNER)

ADDRESS STREET CITY ZIP

RUSTIC VILLAGE #1 (SUBDIVISION NAME)	~~LOT~~ ~~TRACT~~
VOL. PG.	~~VOLUME~~ ~~PAGE~~
11 (SUBLOT NO.)	GREEN ROAD (STREET)
	~~PERM. PARCEL NO.~~ ~~STREET~~

LEGEND

SANITARY MANHOLE
STORM MANHOLE
INLET OR CATCH BASIN
HYDRANT
EXISTING CONTOURS
PROPOSED CONTOURS
EXIST. ELEV. 100.0 / 100.0 PROP. ELEV.

WATER VALVE (GAS)
WATER METER (GAS)
AS BUILT ELEVATION 100.0
INDICATES DIRECTION OF SURFACE DRAINAGE

REMARKS

ALL BOUNDARY DATA SHOWN WAS OBTAINED FROM (DEEDS, RECORDED SUBDIVISION PLAT OR OTHER PUBLIC RECORDS)

LOCATIONS AS SHOWN OF ADJACENT WELLS AND SEPTIC TANKS OBTAINED FROM LAKE COUNTY HEALTH DEPARTMENT

DESIGN CERTIFICATION

THIS PLAT WAS PREPARED BY ME, AND IS CORRECT TO THE BEST OF MY KNOWLEDGE AND BELIEF.

Edward J. Salo 4574

NAME SURVEYOR REGISTRATION NO.

CHECK LIST

NO. OF BEDROOMS
DIMENSIONS
BEARINGS
TIE TO NEAREST STREET
SUBLOT NO. PARCEL NO.
SURROUNDING OWNERS
BLDG. DIMENSIONS FIN. GR.
BLDG. TIES FL'R. GRADES
APRON TYPE WIDTH THICKNESS
SIDEWALK TYPE WIDTH THICKNESS
CULVERT TYPE DIA., LENGTH
ROCK OUTCROPPINGS

WATER MAIN SIZE, LOCATION
SAN. SEWER SIZE % GR. LOC.
SAN. MH. CAST ELEV. INV. ELEV.
SAN. CONN. SIZE, LOC. DEPTH
STORM SEWER SIZE % GR. LOC.
STORM MH. CAST ELEV. INV. ELEV.
PAVT. TYPE GRADE CURBS
GAS LINE LOC. SIZE PRESSURE
SEPTIC TANK LOCATION & DUPLICATION AREA
WELL LOCATION
ISOLATION RADIUS FROM WELL

REVISIONS		
NO	DATE	BY
1		
2		
3		
4		
5		

PLAN PREPARED BY:

DEBEVEC · SALO & ASSOCIATES, INC.
PAINESVILLE, OHIO

DRAWN BY S.R. & L.L.	SCALE 1"=30'	PHONE NO. 352-9250
CHK'D.	DATE MAY 30, 1978	DRAWING NO. 4877-11
CREW CHIEF K.H.	APP'D.	

"AS BUILT" CERTIFICATION

I, HEREBY CERTIFY THAT THE CIRCLED GRADES ARE EXISTING FINISH GRADES CHECKED IN FIELD ON 19 BY SURVEYING AND ARE CORRECT TO THE BEST OF MY KNOWLEDGE AND BELIEF.

REGISTERED SURVEYOR REG. NO.

GREEN ROAD 60'

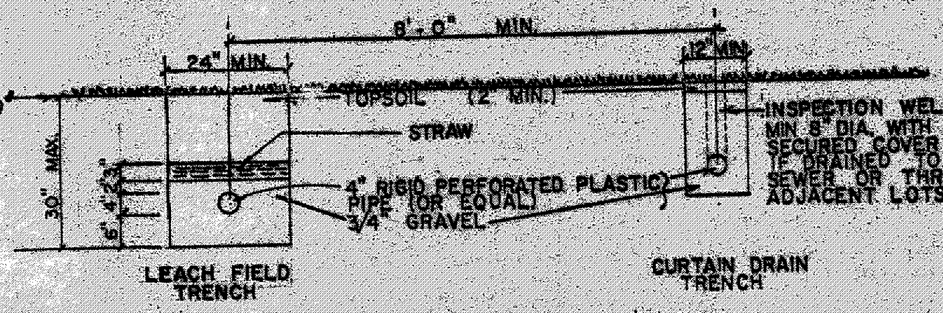

TYPICAL SECTION
SCALE 1/2" = 1'-0"

MAY 31 1978

4877-11