SITE IMPROVEMENT PLAN
FOR
ANGELORO CONSTRUCTION INC.

THE PROPERTY OF ANGELORO CONSTRUCTION INC.
DEED DOCUMENT 970025442

PART OF LOT 54, VILLAGE OF PERRY
COUNTY OF LAKE, STATE OF OHIO

16 SEPTEMBER 1997 SCALE 1 In. = 30 ft.

0 30 60 90 120
SCALE IN FEET

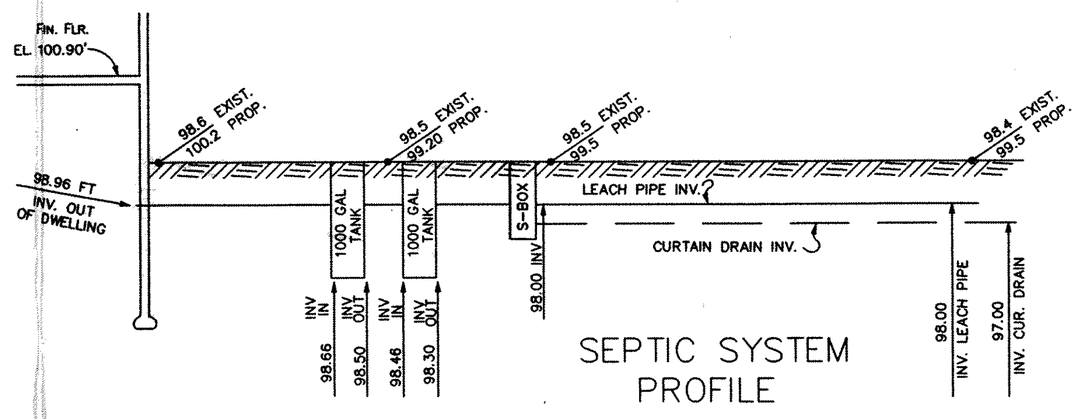

SEPTIC SYSTEM PROFILE

Grading Plan Approved
as shown and/or noted
[illegible] P. GILLES, P.E.
Lake County Engineer
By 6JH Date 9-29-97

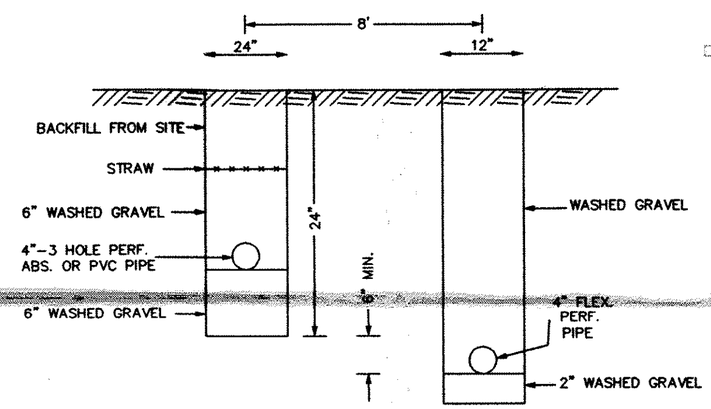

LEACHING TRENCH CROSS-SECTION

CURTAIN DRAIN CROSS-SECTION

LEGEND

- R/W — ROAD RIGHT OF WAY
- PROPERTY LINE
- CENTERLINE OF ROAD
- e/p — ROAD EDGE OF PAVEMENT
- IRON PIN FOUND
- FIRE HYDRANT
- 99 — EXISTING CONTOUR ELEVATION
- 98 — PROPOSED CONTOUR ELEVATION
- EXISTING ELEVATION
- 95.3 / 95.9 — PROPOSED ELEVATION

NOTES

ALL BEARINGS USED HEREON ARE TO AN ASSUMED MERIDIAN AND ARE USED TO REPRESENT ANGULAR MEASURENT ONLY

I, THE UNDERSIGNED, DO HEREBY CERTIFY THAT THE TOPOGRAPHY SHOWN HEREON, INDICATED BY ONE FOOT CONTOURS, REPRESENTS AN ACTUAL FIELD TOPOGRAPHIC SURVEY MADE BY ME, AND THAT THE ELEVATIONS AS SHOWN HEREON EXISITED ON THE 13 DAY OF SEPTEMBER NINETEEN HUNDRED AND NINETY SEVEN.

James M. Peter
JAMES M. PETER
REGISTERED LAND SURVEYOR • 6420

REVIEWED AND ACCEPTED
LAKE COUNTY GENERAL HEALTH DISTRICT
Date 9/26/97 BY Daniel Lark

SEWAGE DISPOSAL PERMIT MUST BE OBTAINED BY A LAKE COUNTY LICENSED INSTALLER BEFORE INSTALLATION IS STARTED.

STATE OF OHIO
JAMES M. PETER 6420
REGISTERED PROFESSIONAL SURVEYOR

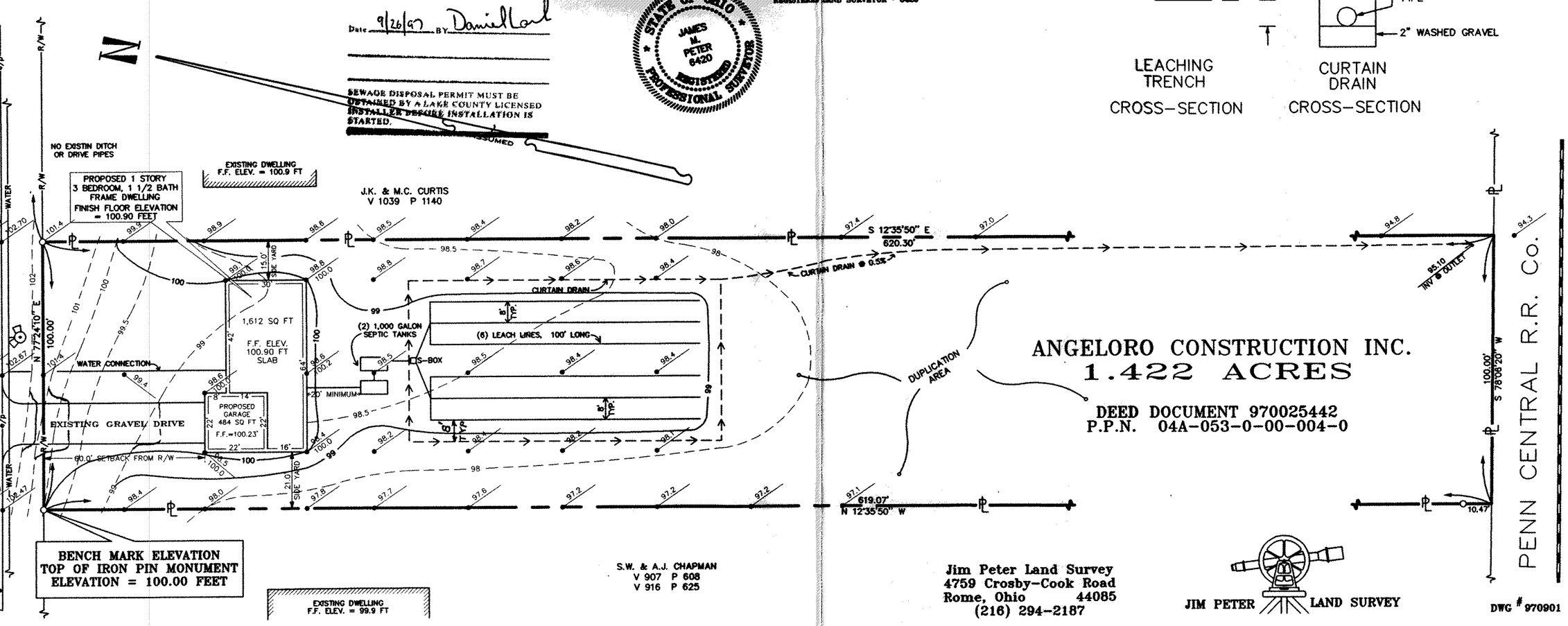

ANGELORO CONSTRUCTION INC.
1.422 ACRES
DEED DOCUMENT 970025442
P.P.N. 04A-053-0-00-004-0

Jim Peter Land Survey
4759 Crosby-Cook Road
Rome, Ohio 44085
(216) 294-2187

JIM PETER LAND SURVEY

DWG # 970901