Survey of Lot No. 7 in Tract No. 7 Mentor Special Dist. & a part of Jackson Tot. also a part of Lot No. 5, in Tract No. 7 Known as the Mill Lot

Distances, Courses, & Contents given on Plat; The No acres in the road in the Home farm 3.45
in the Mill Lot 1.60
" Lot 3. Tract 8 .50
5.55 a

Mentor April 24th 1890

H. N. Munson
Co Surveyor

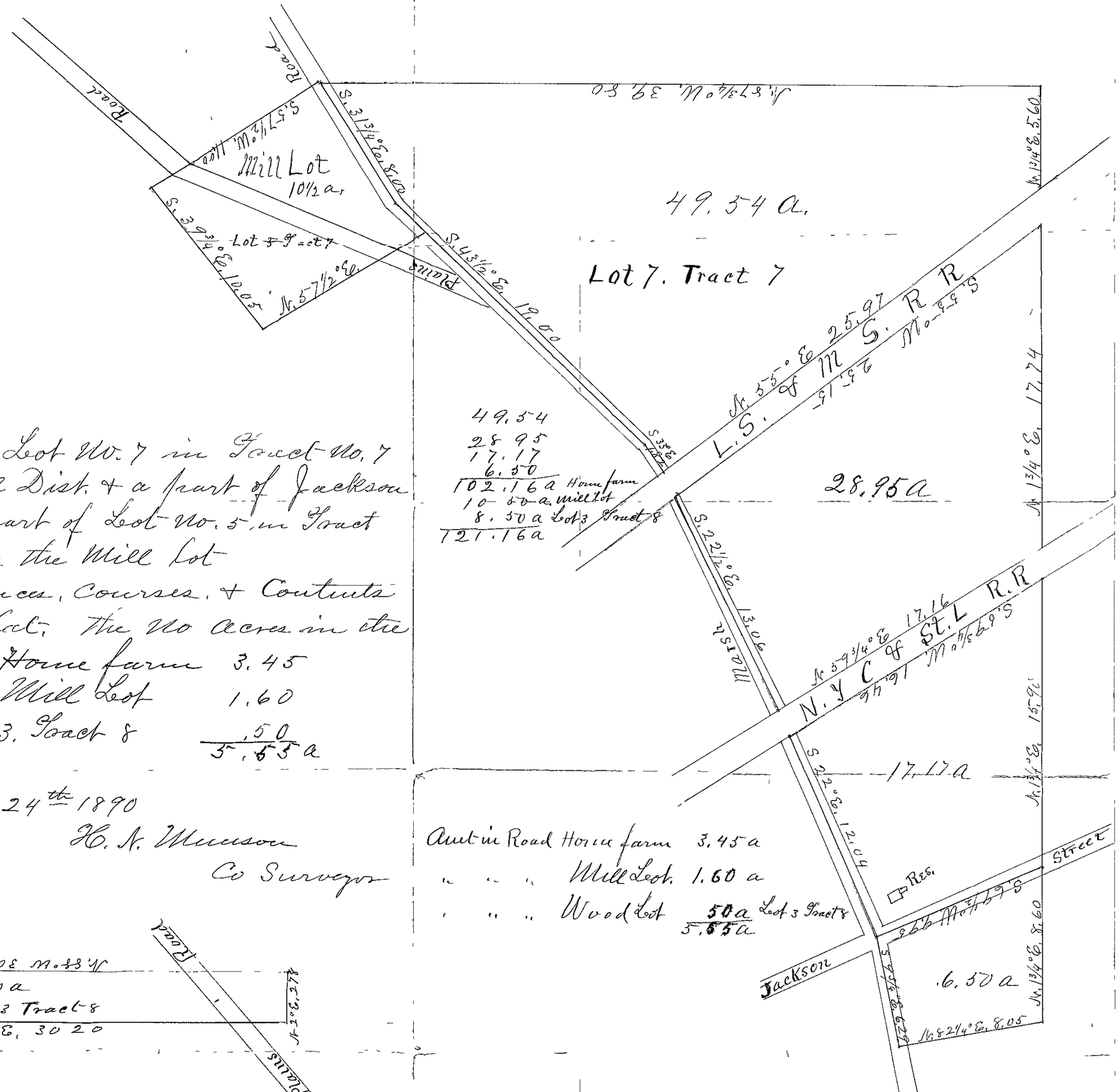

Amt in Road Home farm 3.45 a
" " " Mill Lot. 1.60 a
" " " Wood Lot .50 a Lot 3 Tract 8
5.55 a

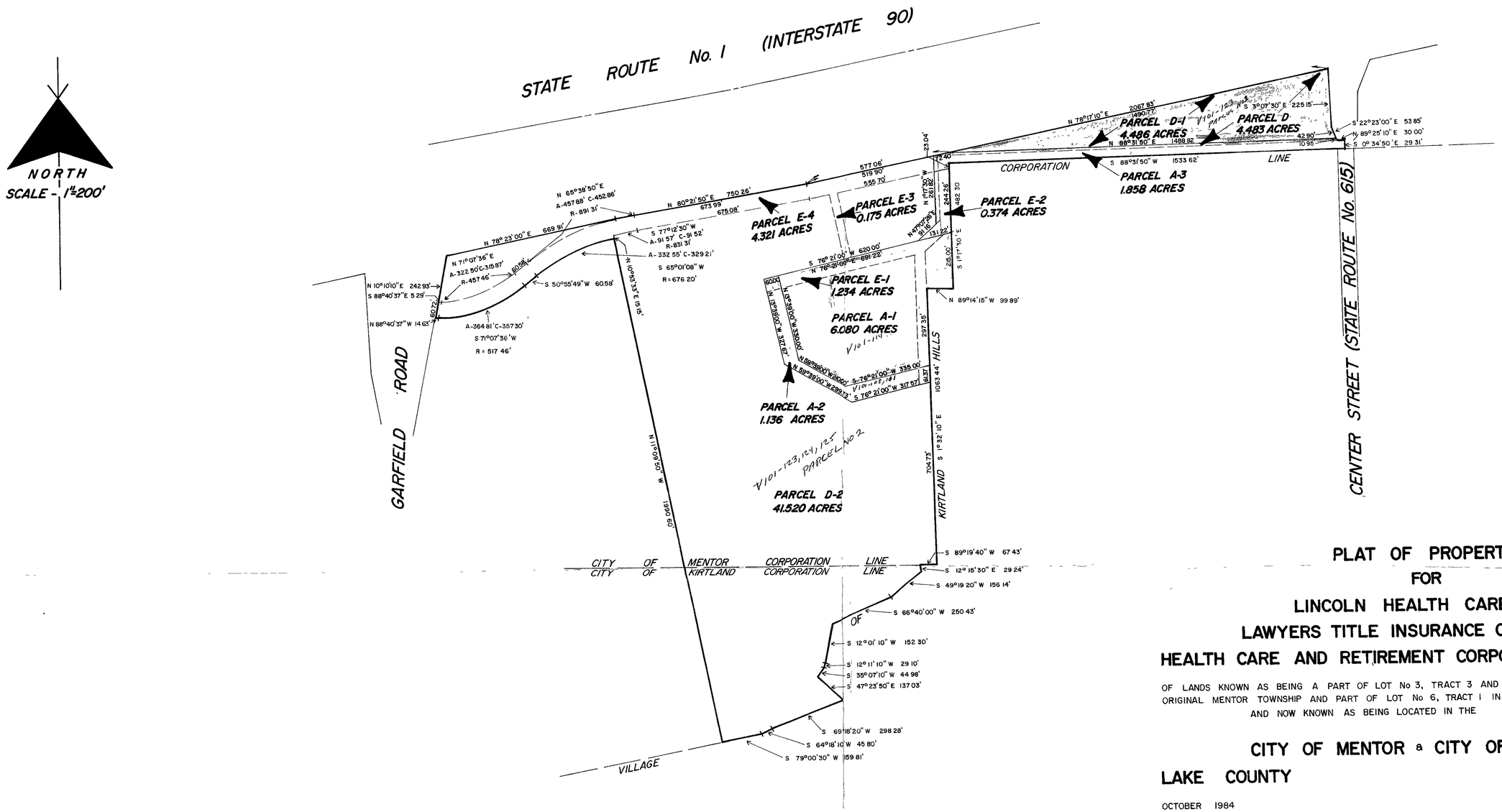

PLAT OF PROPERTY
FOR
LINCOLN HEALTH CARE, INC.,
LAWYERS TITLE INSURANCE CORPORATION,
HEALTH CARE AND RETIREMENT CORPORATION OF AMERICA

OF LANDS KNOWN AS BEING A PART OF LOT No 3, TRACT 3 AND PART OF LOT No 10, TRACT 2 IN THE ORIGINAL MENTOR TOWNSHIP AND PART OF LOT No 6, TRACT 1 IN THE ORIGINAL VILLAGE OF KIRTLAND, AND NOW KNOWN AS BEING LOCATED IN THE

CITY OF MENTOR & CITY OF KIRTLAND

LAKE COUNTY **OHIO**

OCTOBER 1984

SCALE - 1" = 200'

OCT 22 1984

CIVIL ENGINEERS and SURVEYORS
Debevec Salo & Associates, Inc
172 N St Clair Street Painesville, Ohio
Area Code 216 352 9250 or 942 1100

W. O. 5920

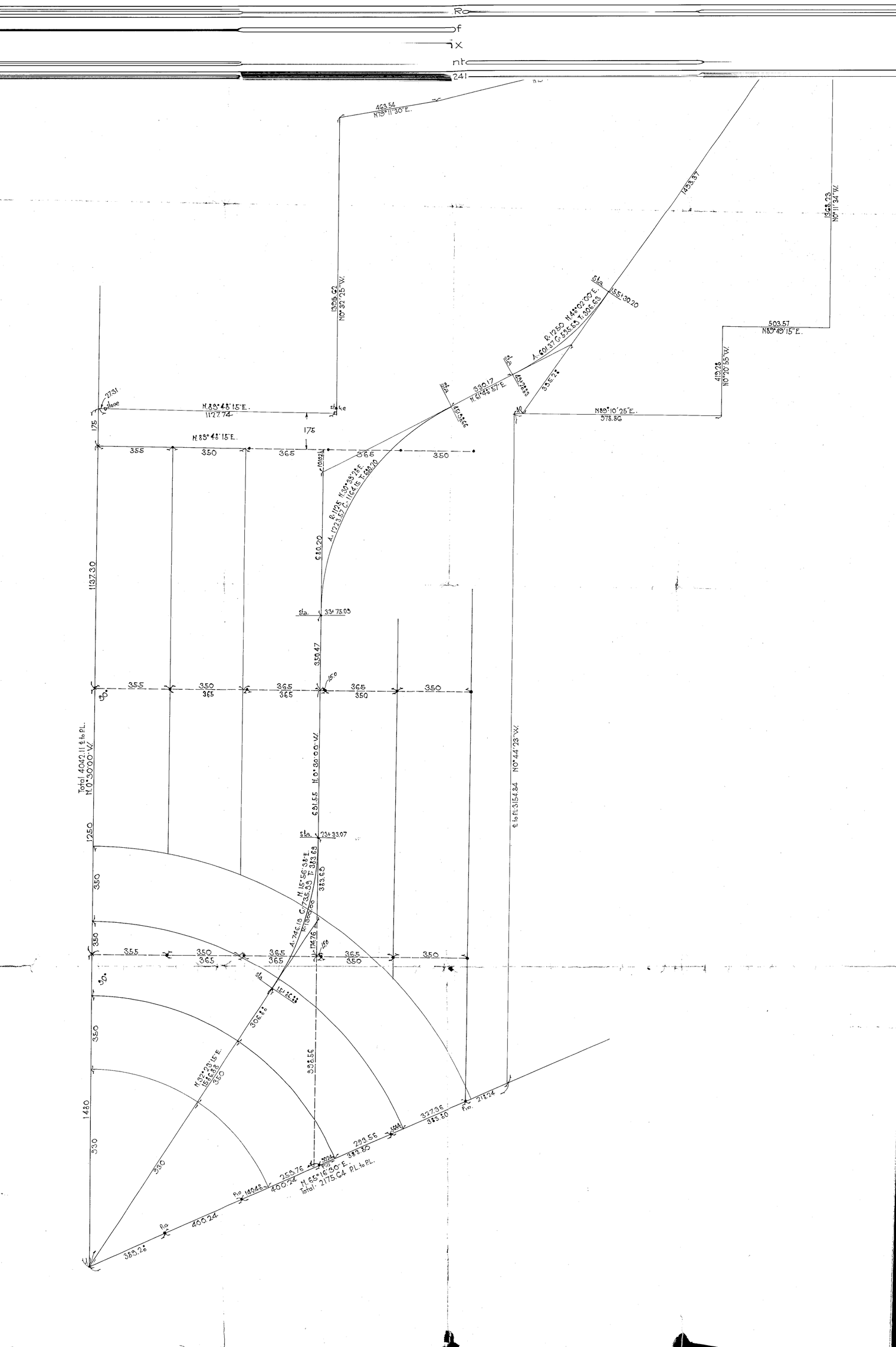

463.54
N79°11'30"E.
1395.62
N0°32'25"W.
1493.37
1368.23
N0°11'34"W.
503.57
N89°49'15"E.
419.28
N0°20'55"W.
N89°10'25"E.
978.86
N.89°48'15"E.
1127.74
N.89°48'15"E.
175
355
350
365
1137.30
680.20
350.47
691.55
N.0°30'00"W.
Total 4042.11 ℄ to P.L.
N.0°30'00"W.
℄ to P.L. 3154.84
N0°44'23"W.
1250
350
1480
330
400.24
383.28
N.65°16'30"E.
Total 2175.64 P.L. to P.L.