E BRIAR HILL

I.P.F.

S/L 38 TWIN LAKES ESTATES

HERBERT M. OLSON
VOL. 775 - 379

PRENTICE W. REYNOLDS V. 862-935

360.79

125.0

S 0°04'W.
277.40

555.00'
277.60

2356'

PARADISE RD. 60'

S 89° 49' E
341.84'

4.355 ACRES

"X"

EDGE OF TREES

341.11

N 89°59'10" W

413'±

RIVER

GRAND

P.P. No. 11A-001-00-005

P.P. No. 11A-001-00-004

ROBERT F. & MARILYN R. URBAN
23.3± AC

P.P. No. 11A-001-00-001

550.00'

N 0°00'30" W

75.00

2911'±

N 0°00'30" W

LOT 19
LOT 20

SHERWIN B. & RUTH L. FIFIELD
VOL. 381-588

BOARD OF LAKE COUNTY METRO PARK DISTRICT
VOL. 562-213

11A-1-1

REVISED 9 NOV. '78

REV. - COMBINED "EAST" & "WEST" PARCELS TO ONE 4.355 Ac. PARCEL WITH DESCRIPTION. REVISED PLAT TO REFLECT SAME 4-28-86 TPH.

REV. DESC. OF 23.32Ac. 10-1-82 H

PLAT OF PROPERTY
for
ROBERT F. URBAN
LOT 19, TR. 1 - PAINESVILLE TWP - LAKE COUNTY, OHIO

DATE 10/78
SCALE 1" = 50'
DRAWN BY EL
CH'K'D BY
F.B. 349 PG. 50

COLPETZER · WOODS
CONSULTANTS, INC.
MENTOR, OHIO 44060

SHEET 1 OF 1

CONTRACT NO. 78242

7-1

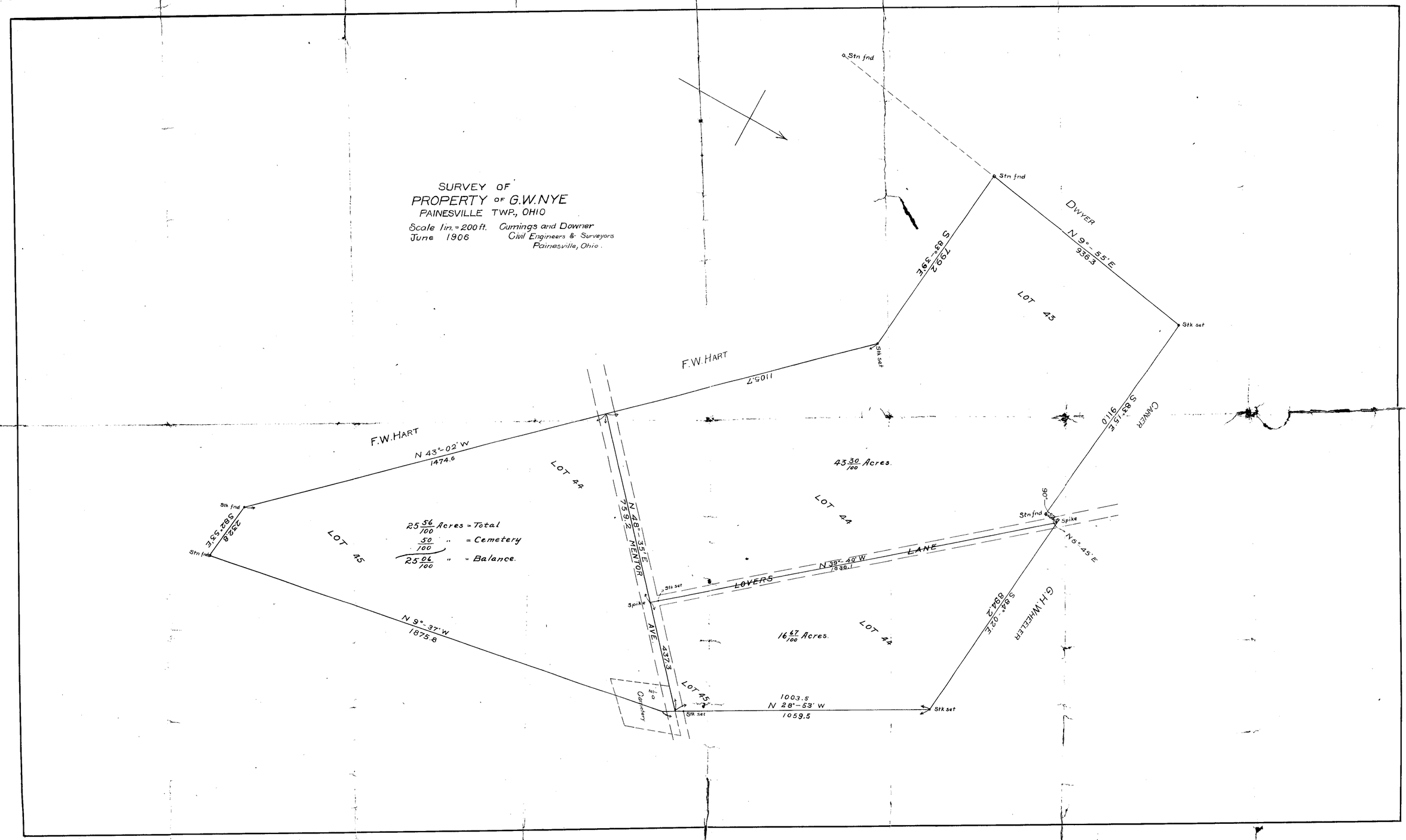
SURVEY OF
PROPERTY OF G.W.NYE
PAINESVILLE TWP., OHIO
Scale 1in. = 200 ft.
June 1906
Cumings and Downer
Civil Engineers & Surveyors
Painesville, Ohio.
Stn fnd
Stn fnd
DWYER
N 9°-55' E
936.3
S 83°-39' E
799.2
LOT 43
Stk set
Stk set
F.W.HART
1105.7
CARVER
S 83°-15' E
911.0
F.W.HART
N 43°-02' W
1474.6
LOT 44
43 30/100 Acres.
LOT 44
90°
Stn fnd
Spike
N 6°-45' E
Stk fnd
S 82°-53' E
232.8
Stn fnd
LOT 45
25 56/100 Acres = Total
50/100 " = Cemetery
25 06/100 " = Balance.
N 48°-35' E
759.2
MENTOR
AVE.
437.3
LOVERS
LANE
N 39°-40' W
1638.1
Stk set
Spike
N 9°-37' W
1875.8
16 67/100 Acres.
LOT 44
S 84°-02' E
894.2
G.H.WHEELER
LOT 45
1/2 a Cemetery
Stk set
1003.5
N 28°-53' W
1059.5
Stk set

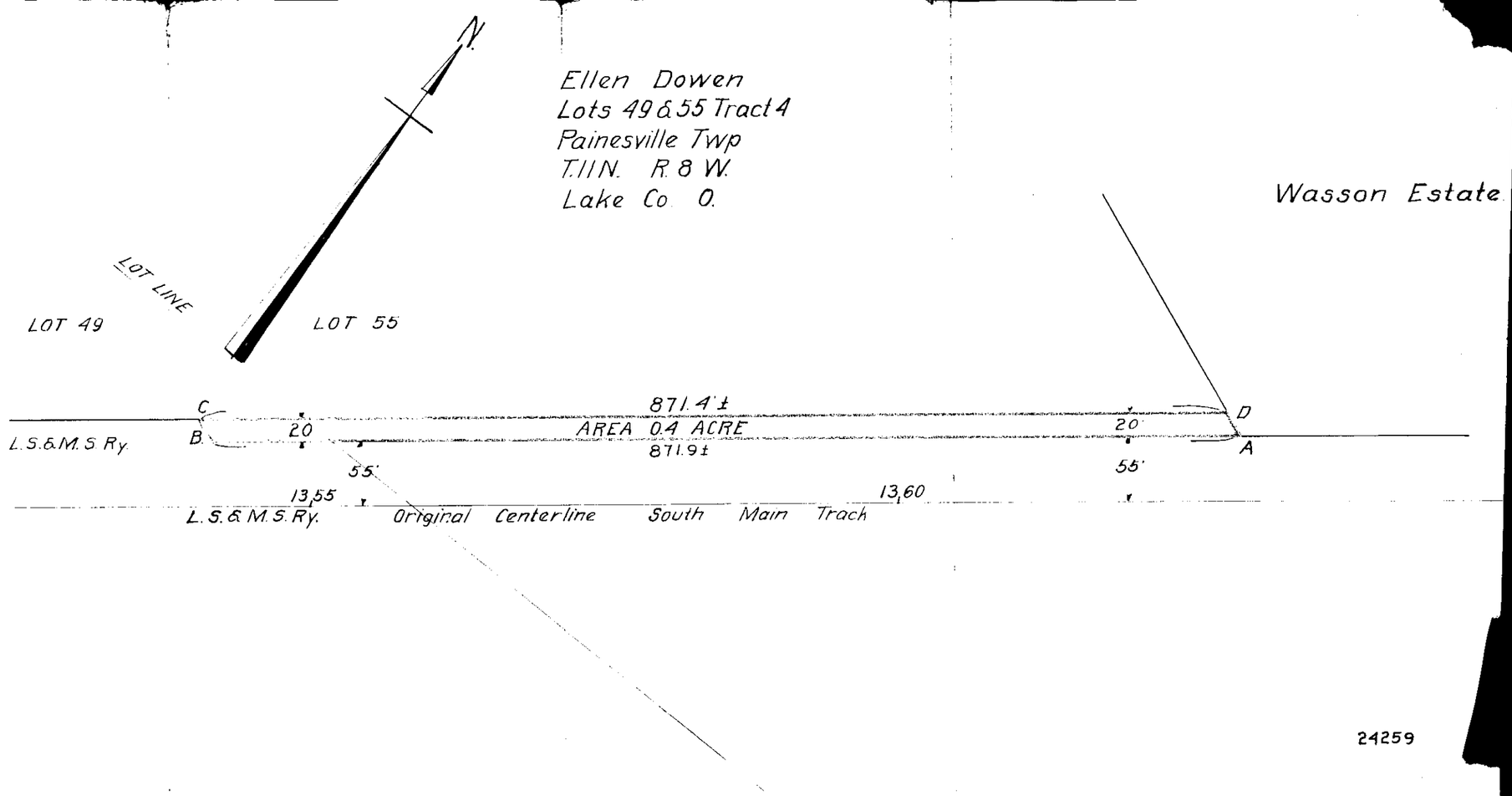

Land to be acquired marked ABCDA.

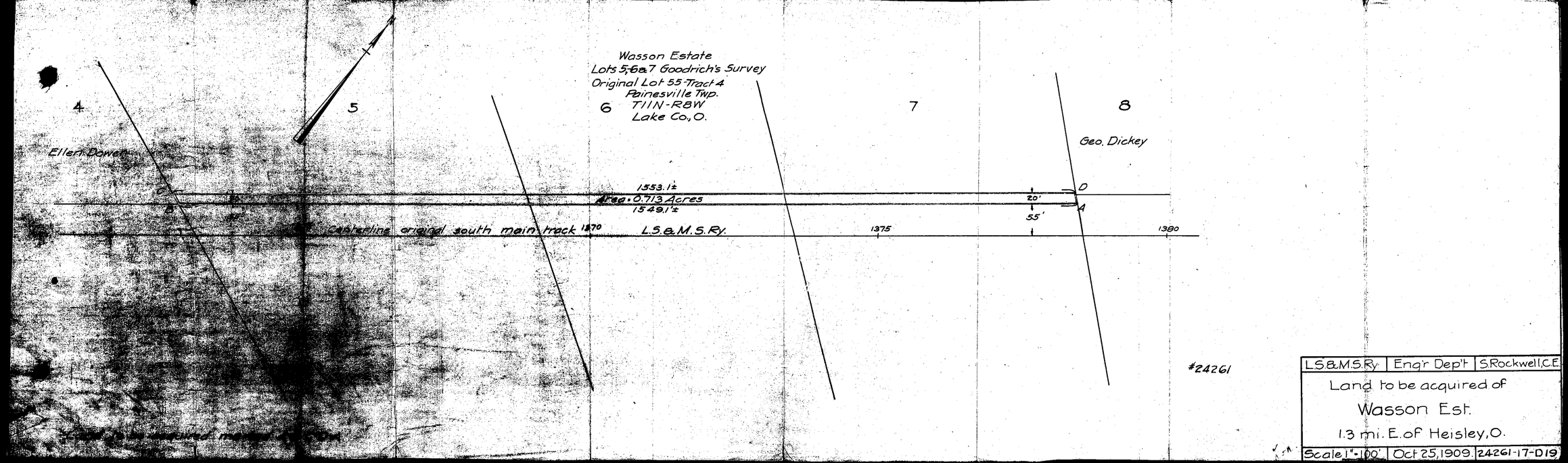
Wasson Estate
Lots 5;6&7 Goodrich's Survey
Original Lot 55 Tract 4
Painesville Twp.
T11N-R8W
Lake Co., O.
4
5
6
7
8
Ellen Dowell
Geo. Dickey
1553.1±
Area 0.713 Acres
1549.1±
20'
55'
D
A
B
C
Centerline original south main track
1370
L.S.&M.S.Ry.
1375
1380
#24261
L.S.&M.S.Ry. | Eng'r Dep't | S.Rockwell, C.E.
Land to be acquired of
Wasson Est.
1.3 mi. E. of Heisley, O.
Scale 1"=100'
Oct 25, 1909.
24261-17-D19

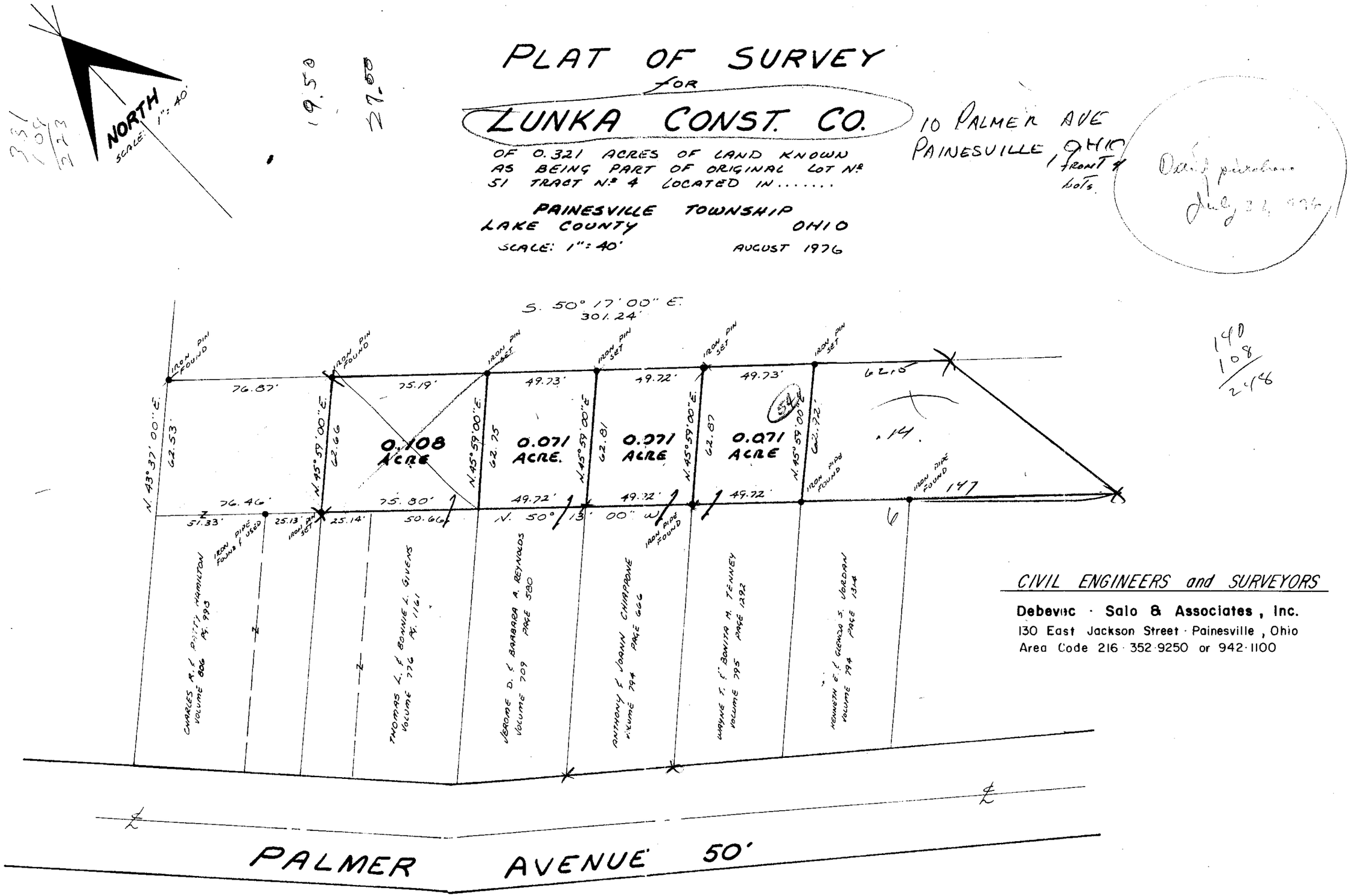
NORTH
SCALE: 1" = 40'
19.50
27.00
331
109
223
PLAT OF SURVEY
FOR
LUNKA CONST. CO.
OF 0.321 ACRES OF LAND KNOWN AS BEING PART OF ORIGINAL LOT Nº 51 TRACT Nº 4 LOCATED IN.....
PAINESVILLE TOWNSHIP
LAKE COUNTY OHIO
SCALE: 1" = 40'
AUGUST 1976
10 PALMER AVE
PAINESVILLE, OHIO
front 4 lots
Date of purchase
July 31, 1976
140
108
248
S. 50° 17' 00" E.
301.24'
IRON PIN FOUND
IRON PIN SET
IRON PIPE FOUND
N. 43° 37' 00" E.
62.53'
76.87'
N. 45° 59' 00" E.
62.66
75.19'
0.108 ACRE
N. 45° 59' 00" E.
62.75
49.73'
0.071 ACRE.
N. 45° 59' 00" E.
62.81
49.72'
0.071 ACRE
N. 45° 59' 00" E.
62.87
49.73'
0.071 ACRE
N. 45° 59' 00" E.
62.72'
62.15
.14
76.46'
51.33'
25.13'
25.14'
75.80'
50.66'
49.72'
N. 50° 13' 00" W.
49.72'
49.72'
147
6
CHARLES R. & PATTY HAMILTON VOLUME 806 PG. 993
THOMAS L. & BONNIE L. GIVENS VOLUME 776 PG. 1161
JEROME D. & BARBARA A. REYNOLDS VOLUME 709 PAGE 580
ANTHONY & JOANN CHIAPPONE VOLUME 794 PAGE 666
WAYNE T. & BONITA M. TENNEY VOLUME 795 PAGE 1292
KENNETH E. & GLENDA S. JORDAN VOLUME 794 PAGE 1314
PALMER AVENUE 50'
CIVIL ENGINEERS and SURVEYORS
Debevec · Salo & Associates, Inc.
130 East Jackson Street · Painesville, Ohio
Area Code 216 · 352-9250 or 942-1100

4733

MADISON AVE. 60'

Mon. Set

S 88° 00'E
166.23

Mon. Set

N

60'

0.715 Ac.

199.09

Donald H. & Margaret W. Merrill
Vol. 252 - 370

R=579.01
A=202.01
C=201.04
N 7° 59' 43" W

Mon. Set

136.50 S88°00'E

Mon. Set

A=63.64
C=63.38
N 21° 08' 38" W

DRIVE

0.482 Ac.

150.00

S 0° 30' 30" W
300.00

269.34

N 24° 17' 30" W

70.27 S88°00'E

150.00

264.74
R=579.01

RIVERSIDE

Mon. Set

PLAT OF SURVEY
for
DONALD H. MERRILL

PART OF LOT 11 TRACT 2

PAINESVILLE TWP.-LAKE CO. OHIO

Scale: 1"=40' MAY, 1964

WE CERTIFY THAT WE MADE THE ABOVE SURVEY AND THAT THE SAME IS CORRECT.

FULLERTON-KEER & ASSOCIATES

by Jesse E. Woods

FULLERTON, KEER & ASSOCIATES
ENGINEERS & SURVEYORS
PAINESVILLE, OHIO

14-96-3-4

MADISON AVENUE

S 88° 00' E
151.31

S 2° 00' W
30.0

150.00

Δ 26° 17' 30" R=638.99
CH = 290.65
N 11° 08' 45" W
A=293.22

RIVERSIDE DRIVE

N 24° 17' 30" W
151.75

HELIA H. BEACH
V. 189-170
V. 163-176

N 0° 30' W
203.94

1.082 Ac.

BEING A PART OF
LOT 11, TR. 2

I.P.

100.00
N 57° 30' W

N 42° 15' W
271.65

RUTH L. MOODEY
V. 276-252

BILL OF SURVEY

JESSIE WESTFALL

PAINESVILLE TWP.

LAKE COUNTY ~ O.

SCALE 1"=40' Nov. 14, 1953

JESS WOODS REG. SURVEYOR No. 4203

14-96-3-4

F.B. F&K. 45



PLAT OF SURVEY

FOR

GEO. E. REED.

LOT 20, TRACT 1, PAINESVILLE TWP.,
LAKE COUNTY, OHIO.

Scale 1" = 100'

October, 1922.

Crabbs & Fullerton, Engrs.,
Painesville, Ohio.

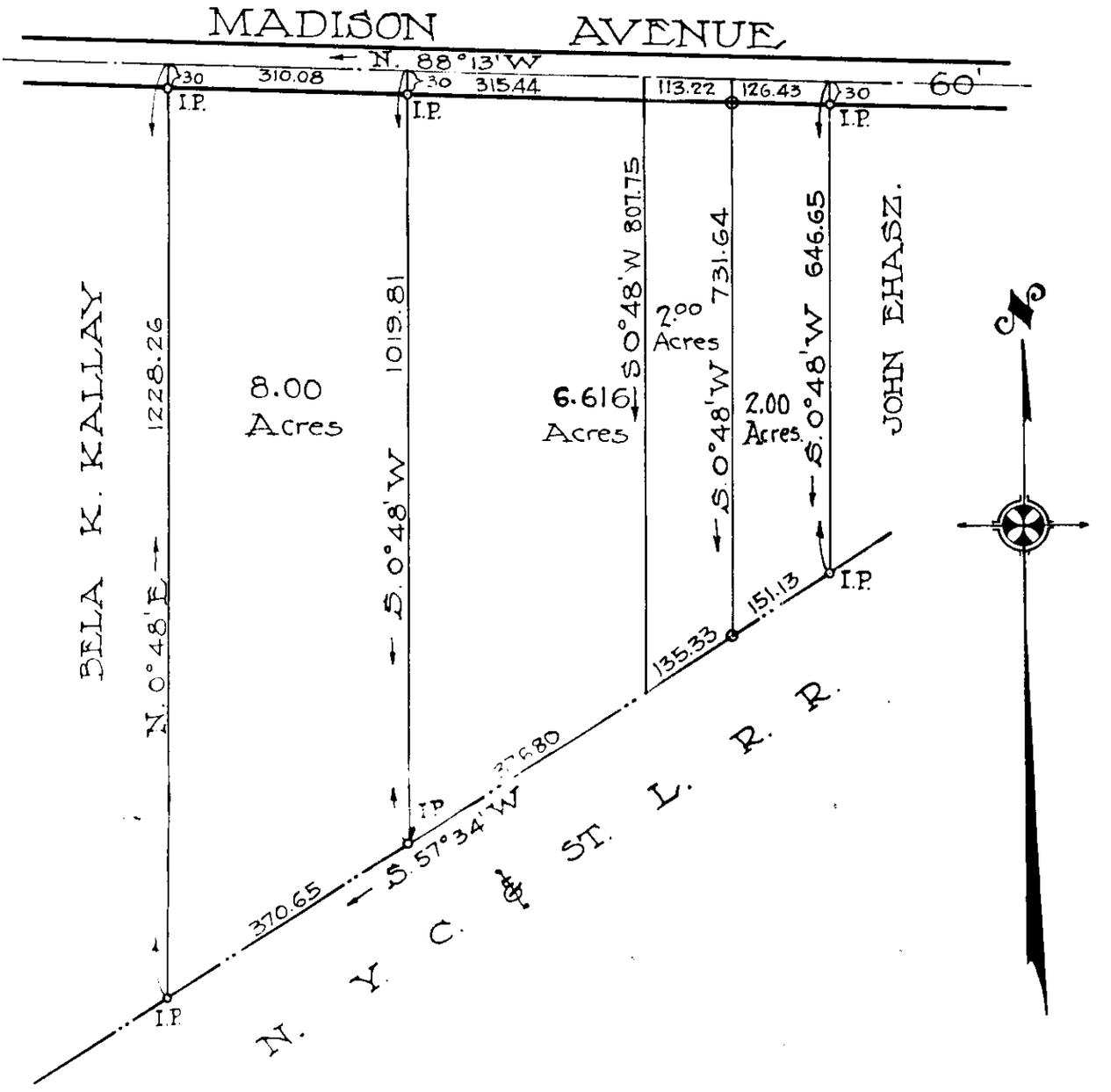

SURVEY OF PROPERTY FOR

MRS. A.N. STOCKING

PART LOT 21, TR. 1, PAINESVILLE TWP.

LAKE COUNTY, OHIO.

SCALE: 1" = 200' APRIL, 1927.

CRABBS & FULLERTON
CIVIL ENGINEERS
PAINESVILLE, O.

Case-3
C. 93-F
N.-34

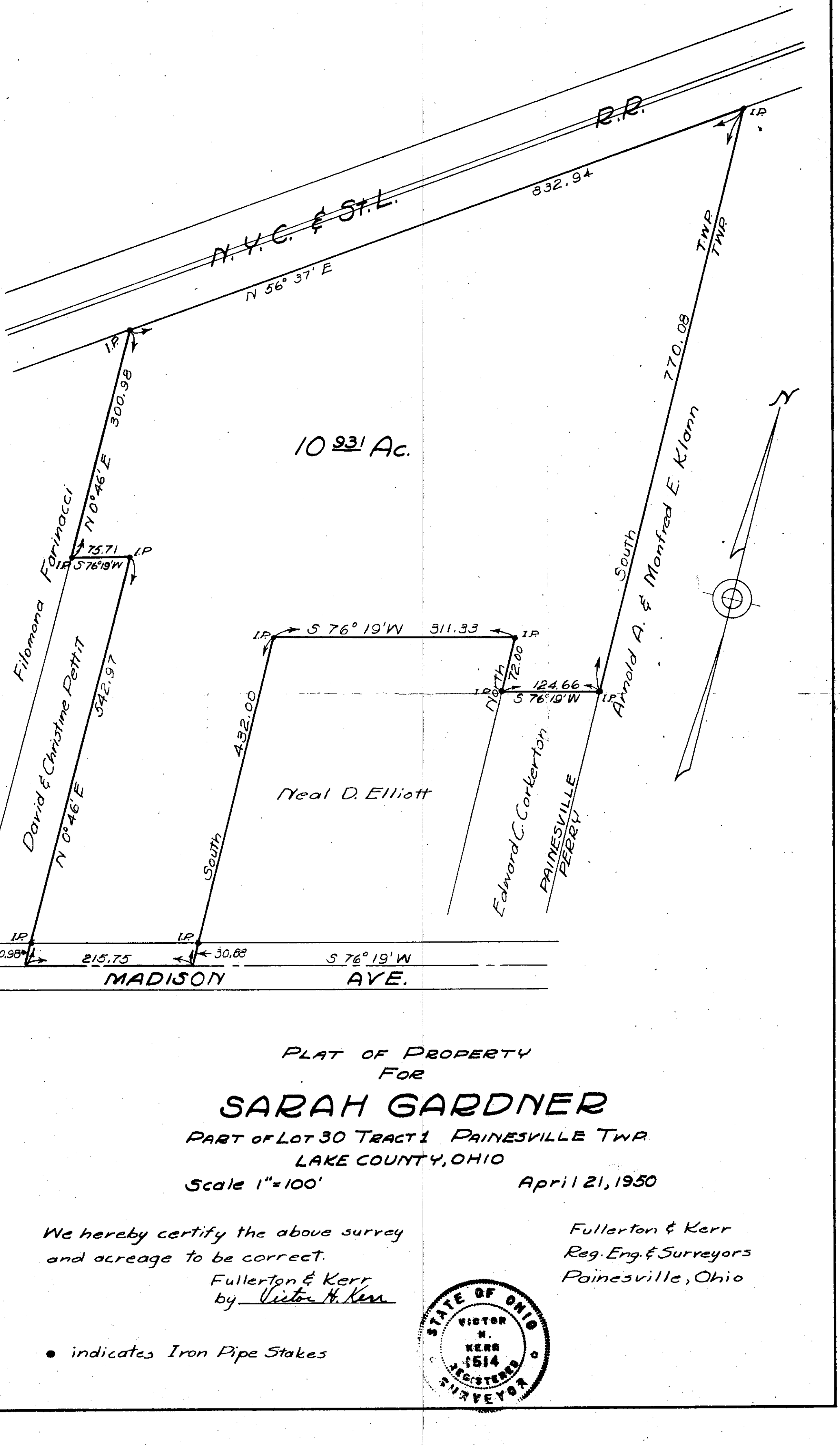

PLAT OF PROPERTY
FOR
SARAH GARDNER

PART OF LOT 30 TRACT 1 PAINESVILLE TWP.
LAKE COUNTY, OHIO

Scale 1"=100'

April 21, 1950

We hereby certify the above survey and acreage to be correct.

Fullerton & Kerr
by Victor H. Kerr

Fullerton & Kerr
Reg. Eng. & Surveyors
Painesville, Ohio

• indicates Iron Pipe Stakes

STATE OF OHIO
VICTOR H. KERR
1514
REGISTERED
SURVEYOR

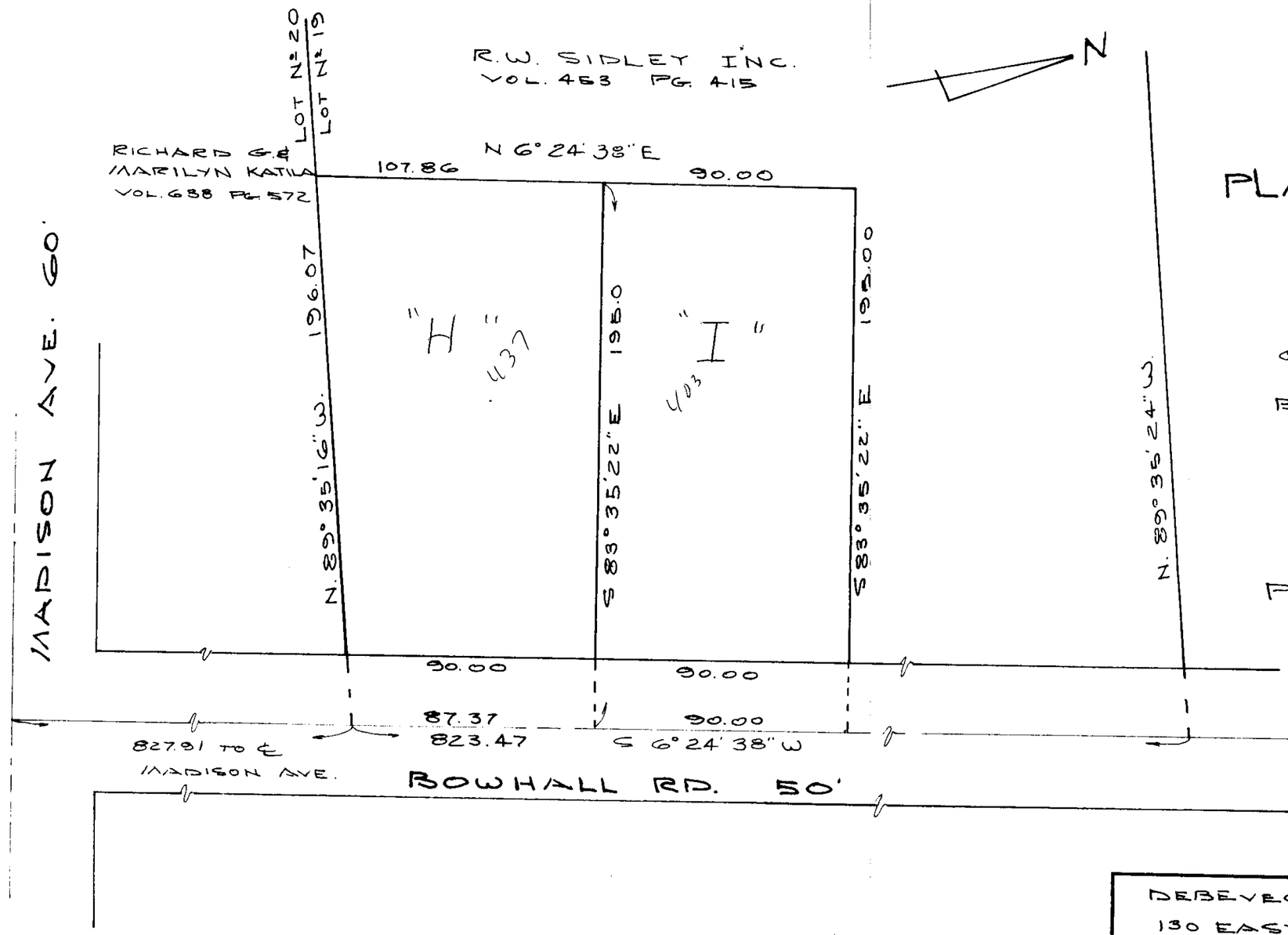

PLAT OF PROPERTY

for BS/A INC.

OF A PARCEL OF LAND

BEING PART OF ORIG. LOT Nº 19
TRACT Nº 1

NOW IN

PAINESVILLE TOWNSHIP

LAKE COUNTY - OHIO

DEBEVEC · SALO & ASSOC, INC.
130 EAST JACKSON ST. PAINESVILLE, O.

SCALE: 1" = 40'	APPROVED BY:	DRAWN BY WB
DATE: 15 AUG 72		REVISED
		DRAWING NUMBER 3735-H

11X17 PRINTED ON NO. 1000H CLEARPRINT

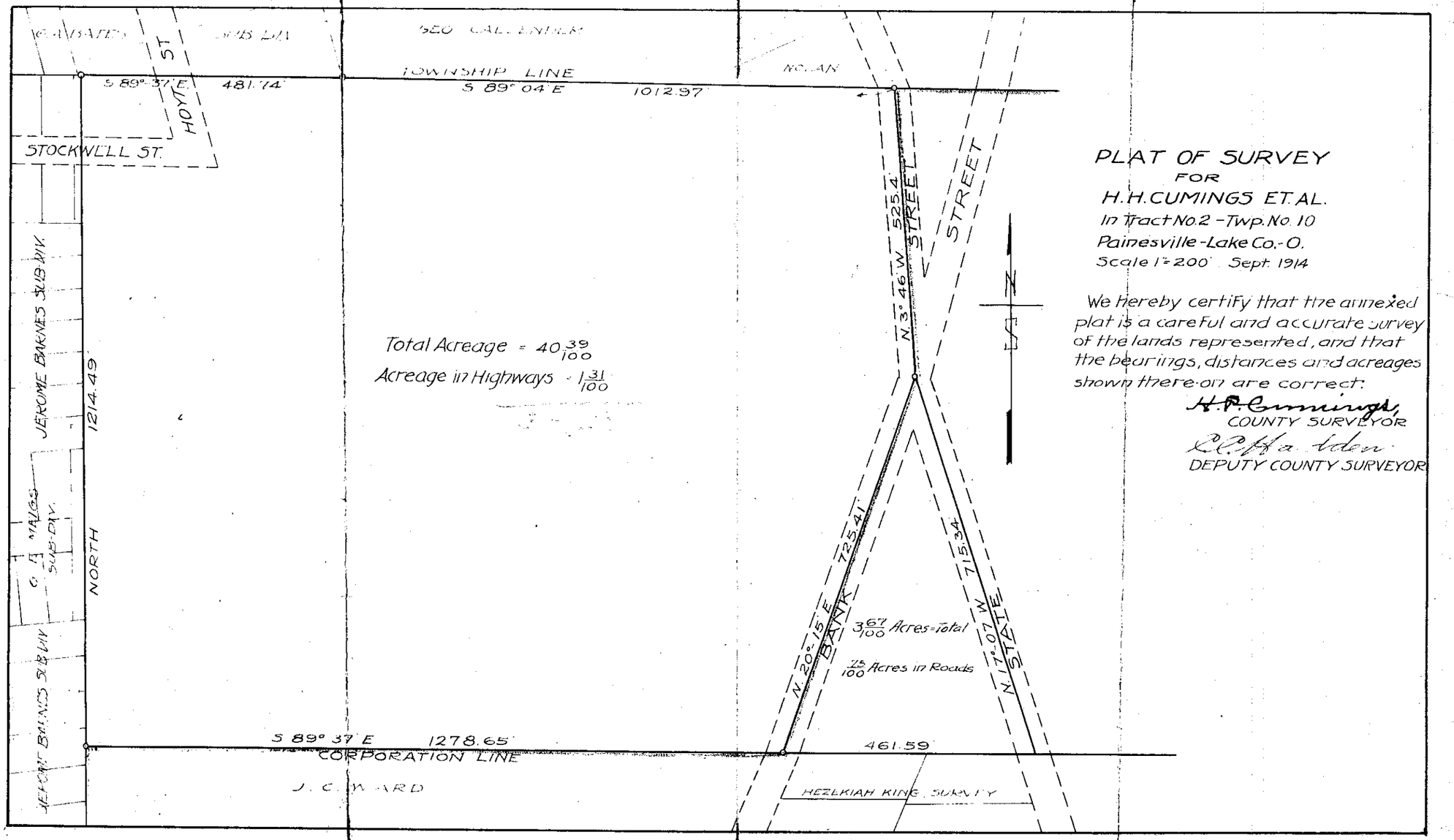

PLAT OF SURVEY
FOR
H.H. CUMINGS ET. AL.
In Tract No. 2 - Twp. No. 10
Painesville - Lake Co. - O.
Scale 1" = 200' Sept. 1914

We hereby certify that the annexed plat is a careful and accurate survey of the lands represented, and that the bearings, distances and acreages shown thereon are correct:

H. P. Cumings,
COUNTY SURVEYOR

C. P. Haden
DEPUTY COUNTY SURVEYOR

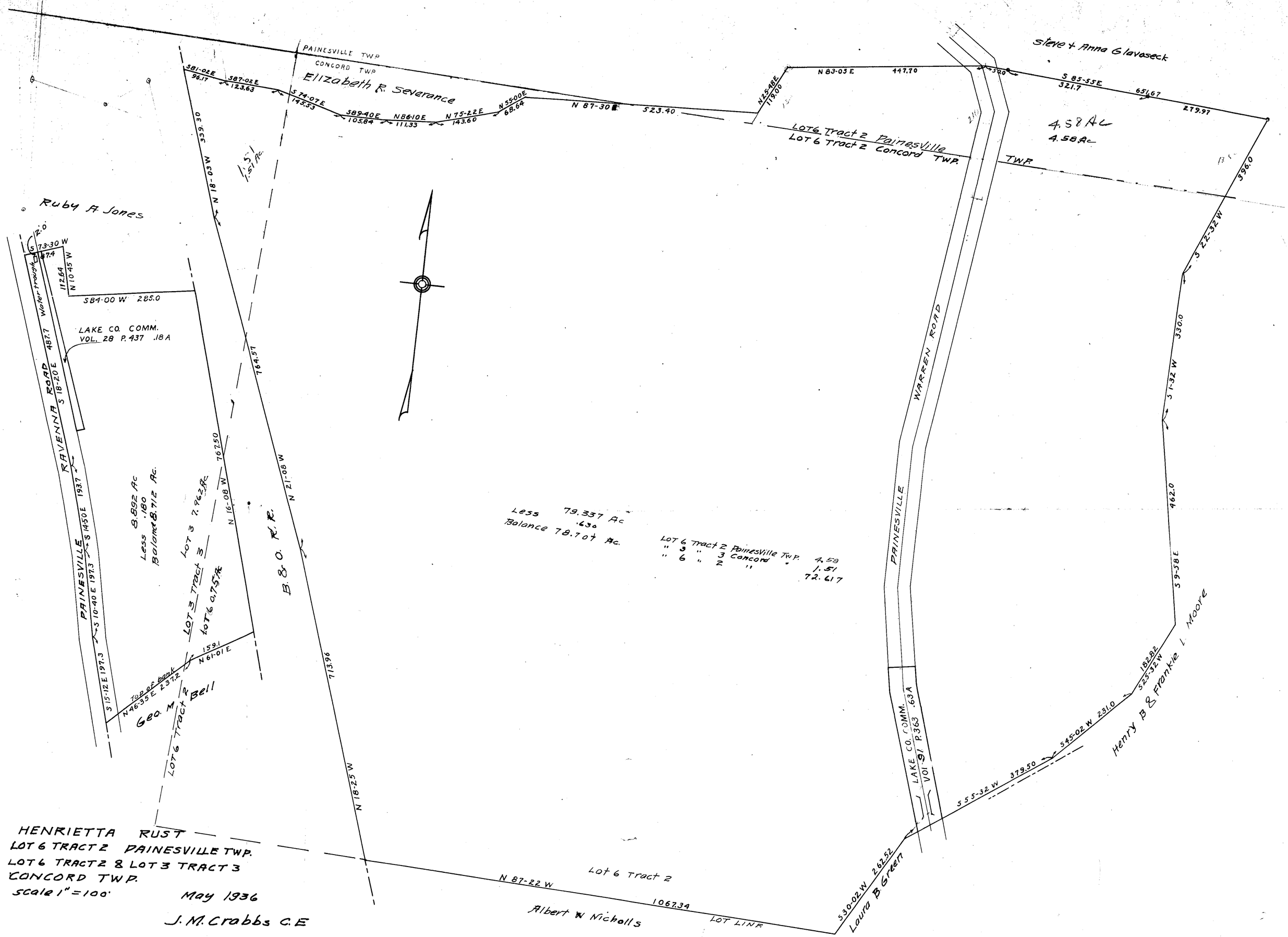

HENRIETTA RUST
LOT 6 TRACT 2 PAINESVILLE TWP.
LOT 6 TRACT 2 & LOT 3 TRACT 3
CONCORD TWP.
scale 1" = 100'

May 1936

J. M. Crabbs C.E

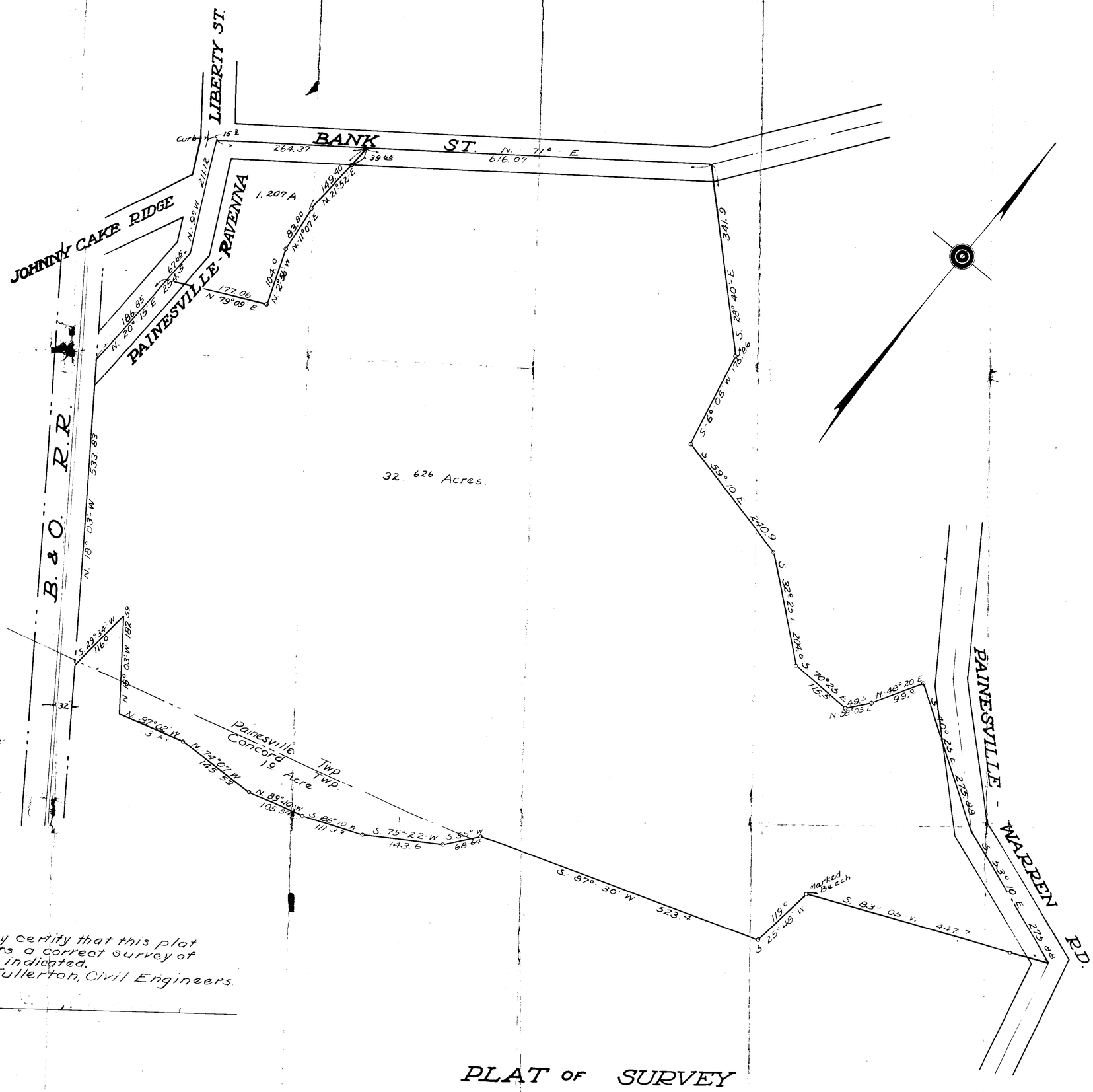

We hereby certify that this plat represents a correct survey of the lands indicated.
Crabbs & Fullerton, Civil Engineers.

per. _____

PLAT OF SURVEY

J. H. SEVERANCE

Lot 2, Tract 3, & Lot 6, Tract 2, Painesville Township
Lot 3, Tract 3 & Lot 6, Tract 2, Concord Township.
Lake County, Ohio

Scale 1" = 100'

March, 1930

NOTE:- PLAT DATED NOV 1924 IS VOID.
Total Acreage = 34.833

Crabbs & Fullerton, Civil Engineers,
Painesville, Ohio.

TUCKMERE DRIVE ALLOT. NO. 2, VOL. J-47

160.00

N74°35E

369.77
209.77

114.77
131.77

"A"

0.503 AC.

564.75

153.88 N56-23-30E

N33-36-20W

0.512 AC.

"C"

N56-24-10E 177.27

"B"

0.436 AC.

"D"

0.429 AC.

N34-36-20W 399.00

120.00
103.00

381.27

167.75

N34-01W

1550

N56-24-10E

N56-24-10E 177.01

021.5

N56°35-12

2.156 AC.

401-550

278.00

N32-26W

277.97

281.65

N34-01W

F.E. DILCHER 429-241
436-286

78.0
40.0 40.0

182.93
N56°24-10°E
342.93

78.0
40.0 40.0

JOHNNY CAKE RIDGE ROAD 60'

No split Taxes required
per Bob Gibbs for 1979
12-19-79
RC

PLAT OF LAND
FOR
ROBERT GIBBS.
LOT 2, TR. 3., PAINESVILLE TWP.
LAKE CO OHIO SCALE: 1"=30'
MAY 1970.

R.C. DILLWORTH, REG SU.
CRABBS SURVEYING

Survey of Land
For
MADGE E. KING
Lot 2 Tract 3
Painesville Township
Lake County - Ohio
Scale 1" = 20' January 24, 1952

Certified Correct
Registered Surveyor No. 926

LIBERTY STREET

BANK ST. EXTENSION

State Route 84

26'

50.53

S. 8° 17 E.

41.20

30.01

30.14

118.39

6.18

42.55

77.49

S. 8° 17 E.

196.67

74.9'

N. 36° 37 E.

PAINESVILLE-RAVENNA ROAD

To Chardon

State Route 44

Encroachment

Edge of Concrete Pavement

1.8'

Adelbert G. Kochis
VOL. 311-462

N 80° 32 E. 127.06

0.161 Ac.

S. 76° 07 W. 126.77

189.45

N. 9° 06½' W. 60.28

0.722 Ac.

212.26

N 76 07 E

0.203 Ac.

Herbert H. & Hilma M. Dunn
VOL. 203 431

Anna Doing
VOL. 180-686

S. 76° 07 W.

2 St. Frame & Masonry Residence

1 Story Masonry Summer Station

127.75

N. 77°-15' E.

0.702 Ac.

161.51

S. 56° 22' W.

3.81

State Route 84

RIDGE ROAD

JOHNNYCAKE

41.13

165.12

East Line of B. & O. Right of Way

N. 18° 28' W.

204.21

45'

45'

B & O R R

Bridge over B. & O. Tracks

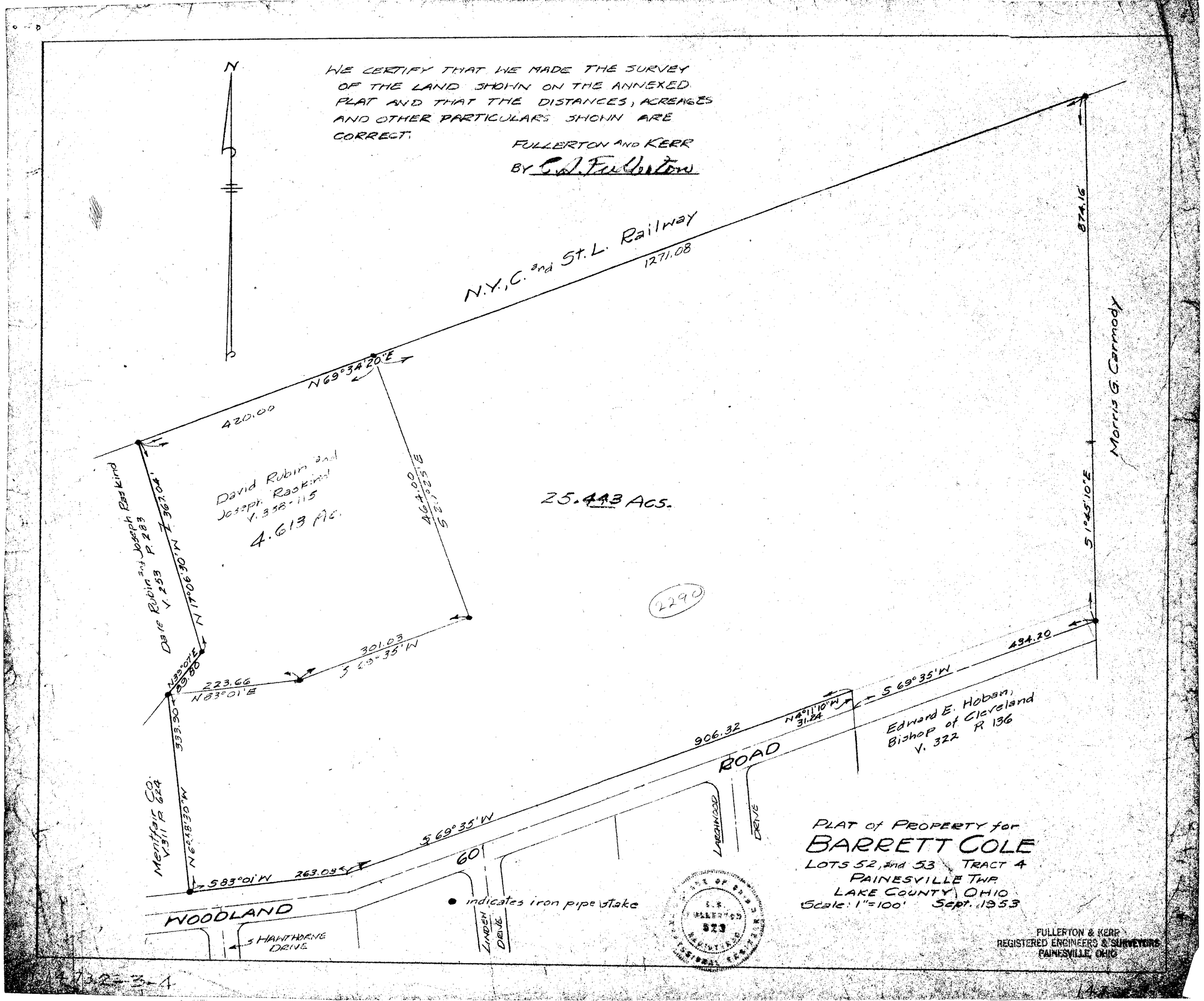
WE CERTIFY THAT WE MADE THE SURVEY OF THE LAND SHOWN ON THE ANNEXED PLAT AND THAT THE DISTANCES, ACREAGES AND OTHER PARTICULARS SHOWN ARE CORRECT.
FULLERTON AND KERR
BY C. A. Fullerton
N
N.Y., C. and St. L. Railway
1271.08
N69°34'20"E
420.00
David Rubin and Joseph Raskind V. 358-115
4.613 Ac.
464.00
S 20°25'E
25.443 Acs.
Morris G. Carmody
874.16
S 1°45'10"E
Dale Rubin and Joseph Raskind V. 253 P. 283
N 17°06'30"W
367.04'
N39°07'E
89.80
223.66
N83°01'E
301.03
S 69°35'W
333.90
Mentfair Co. V. 311 P. 624
N6°58'30"W
S83°01'W
263.03
S 69°35'W
906.32
N4°11'10"W
31.24
S 69°35'W
434.20
Edward E. Hoban, Bishop of Cleveland V. 322 P. 136
ROAD
60
WOODLAND
HAWTHORNE DRIVE
LINDEN DRIVE
LARCHWOOD DRIVE
indicates iron pipe stake
PLAT of PROPERTY for
BARRETT COLE
LOTS 52, and 53 TRACT 4
PAINESVILLE TWP.
LAKE COUNTY, OHIO
Scale: 1"=100' Sept. 1953
FULLERTON & KERR
REGISTERED ENGINEERS & SURVEYORS
PAINESVILLE, OHIO

SURVEY OF

PART OF LOTS 53 AND 59 TOWNSHIP 10 PAINESVILLE, O.

FOR

H. C. MILLER, Esq.

— Scale, 1 inch = 200 feet —

· May 1909 ·

CUMINGS & DOWNER
CIVIL ENGINEERS & SURVEYORS
Painesville - Ohio

NEWELL ST.

MENTOR AVE.

Stone monument found

41.8 R.R. Spike

Iron stake set

N. 42°-34' E. 539.

N. 48°-20' E.

S. 41°-40' E. 330.

HAYBARGER

R.R. Spike

60

Iron stake set

S. 25°-14' E.

11 45/100 Acres

S. 9°-17' E. 736.6

LOT 59

781.4

832.9

983.3

Iron stake set

451.0
N. 68°-27' E.

N. Y. C. & St. L. R. R.

115.5
S. 89°-17' E.

Iron stake set

Iron stake set

Iron stake set

BARTON ET AL

FIELD No 1
CULTIVATED
12 574/1000 Acres

S. 0°-43' W.

TRACT 4

W. B. COLE'S NURSERY

S. 2°-54' E.

1528.5

LANE

FIELD No 2
CULTIVATED
8 Acres

PAINESVILLE TWP
CONCORD TWP

Iron stake set

LOT 53

3217.0

S. 1°-09' W.

1.02 Acres

WOODRUFF

1635.0

FIELD No 3
CULTIVATED
6 6/10 Acres

CONCORD PAINESVILLE TWP.

WOODS
8 61/100 Acres

Iron stake set
one foot north
of corner

319.3
N. 38°-15' E.

CONCORD TWP. Post

TROWBRIDGE

Iron stake set

NOTE:-

Acreage north of R.R. = 11.45 Acres
" in R.R. = .966 "
" " Field No 1 = 12.574 "
" " " No 2 = 8.000 "
" " " No 3 = 6.600 "
" " Woods = 3.610 "
" " Lane = 1.020 "
Total = 44.220 "

NOTE-

Measurements given in feet and decimals.

Property lines shown thus ———— except where the Township line is also the property line.

Township line shown thus - —— - ——

Fence lines shown thus ·—·—·—·

F.N. Cressaur, Draftsman

8½ x 11

1558

I certify this to be a correct survey & plat of land owned by John Creedon in lot 6 & Tract 2 Painesville T/p. Survey made August 9th. 1894

T. M. Barker County Surveyor

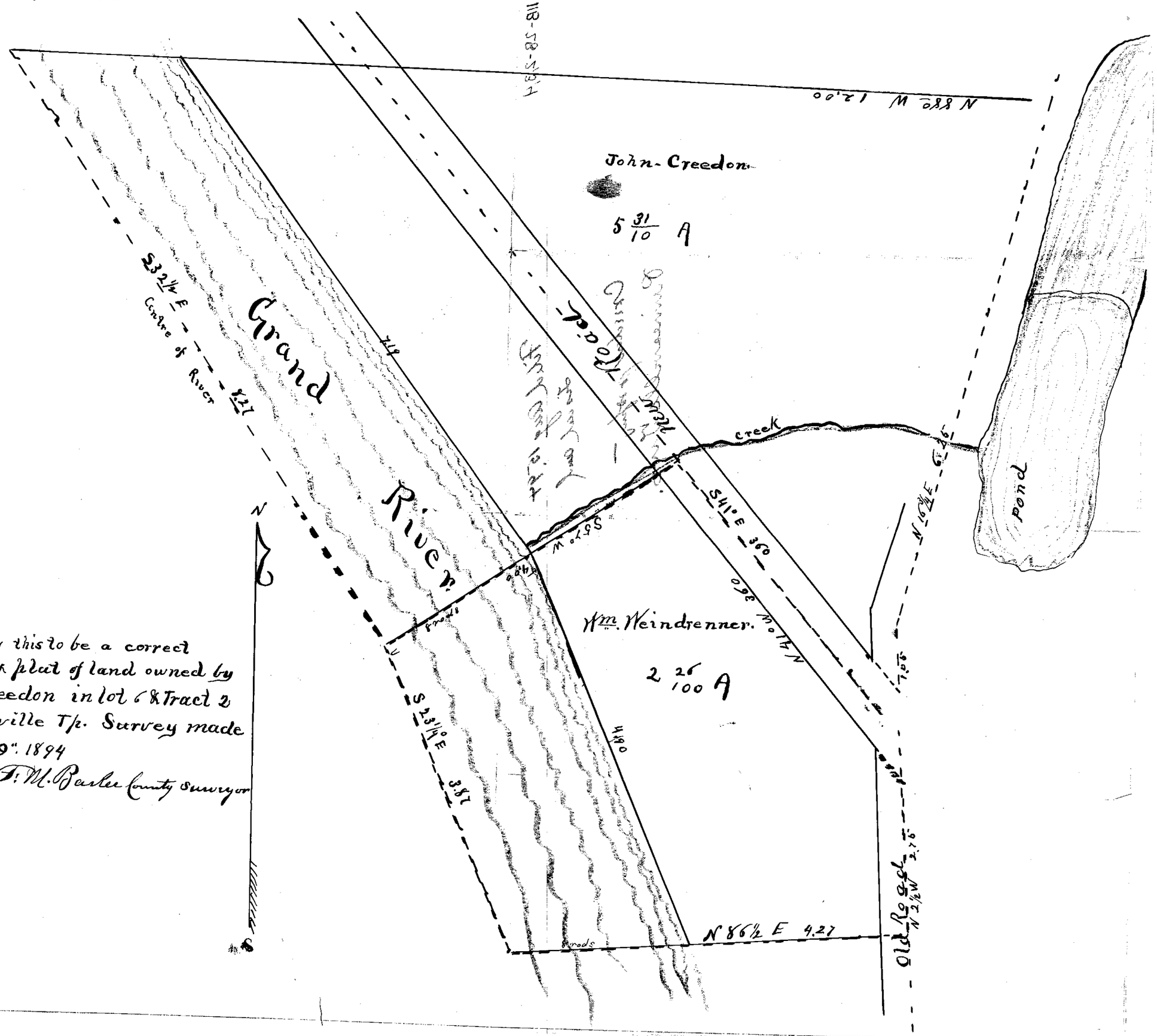

PROPERTY OF JOHN ORIS
PAINESVILLE TOWNSHIP, LAKE COUNTY, OHIO
PRIOR RECORDINGS: V. 167-638; V. 245-282
PART OF PERMANENT PARCEL NUMBER 11-28-3
SCALE: 1"= 100'

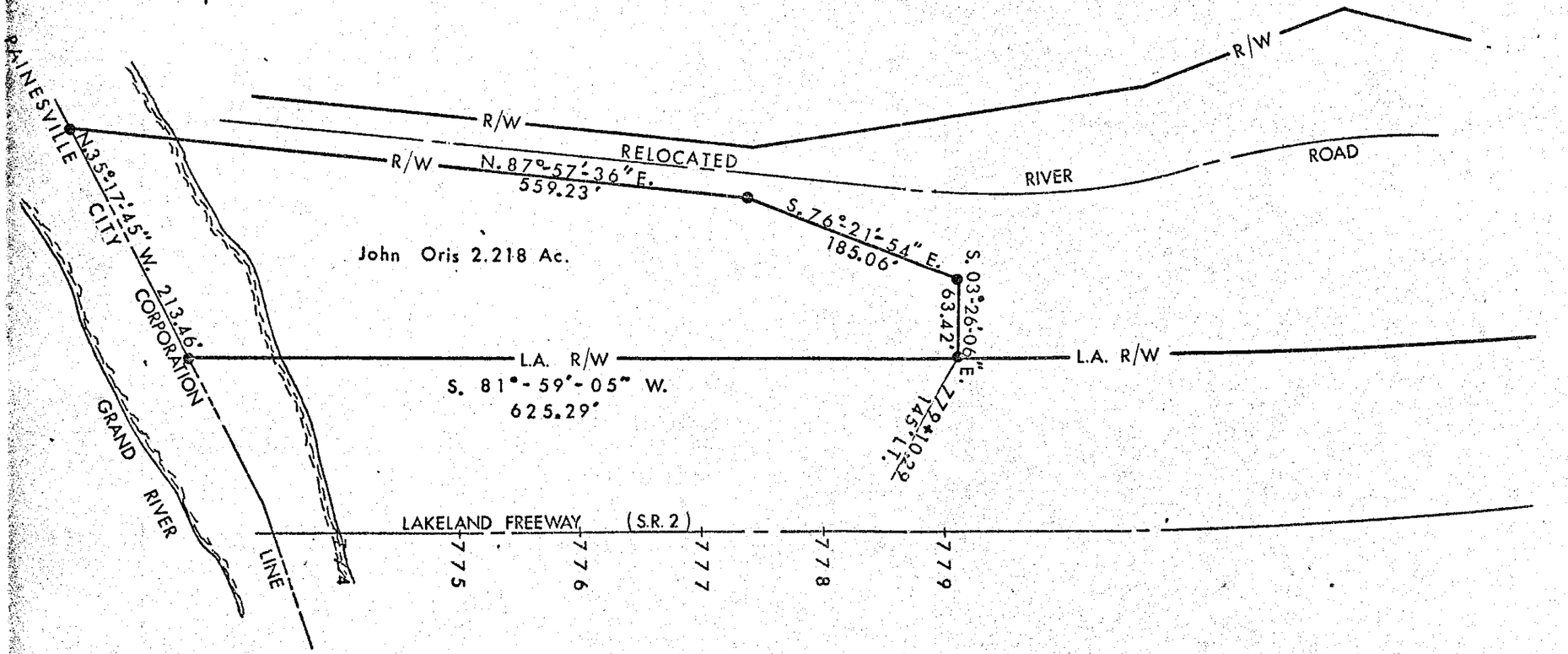

CONTRACT No. 79 263

SHEET 1 OF 1

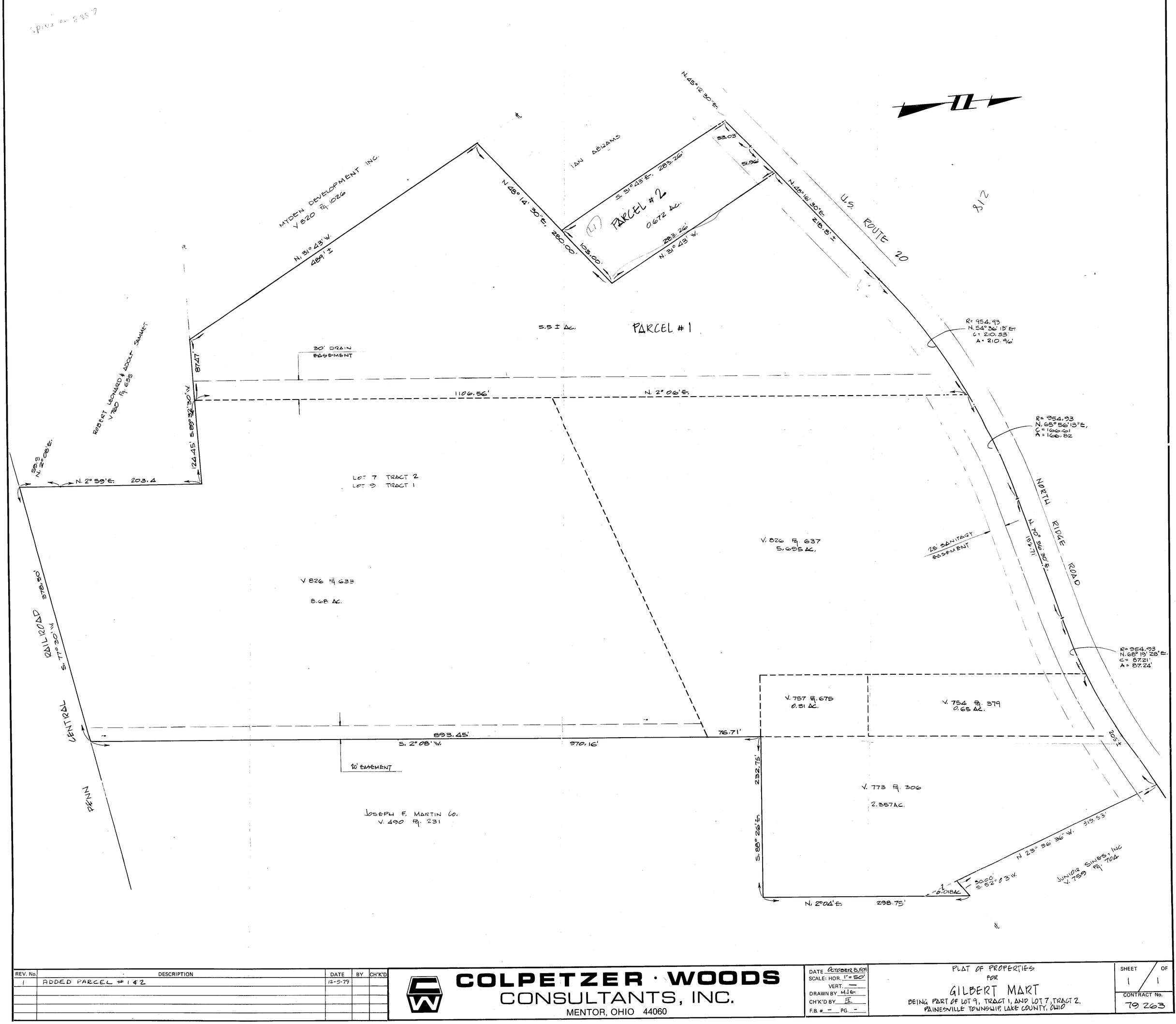

REV. No.	DESCRIPTION	DATE	BY	CH'K'D
1	ADDED PARCEL #1 & 2	12-5-79		

COLPETZER · WOODS
CONSULTANTS, INC.
MENTOR, OHIO 44060

DATE OCTOBER 8, 1979
SCALE: HOR. 1" = 50'
VERT. —
DRAWN BY M.J.E.
CH'K'D BY [illegible]
F.B. # — PG. —

PLAT OF PROPERTIES
FOR
GILBERT MART
BEING PART OF LOT 9, TRACT 1, AND LOT 7, TRACT 2,
PAINESVILLE TOWNSHIP, LAKE COUNTY, OHIO

SHEET 1 OF 1
CONTRACT No. 79 263

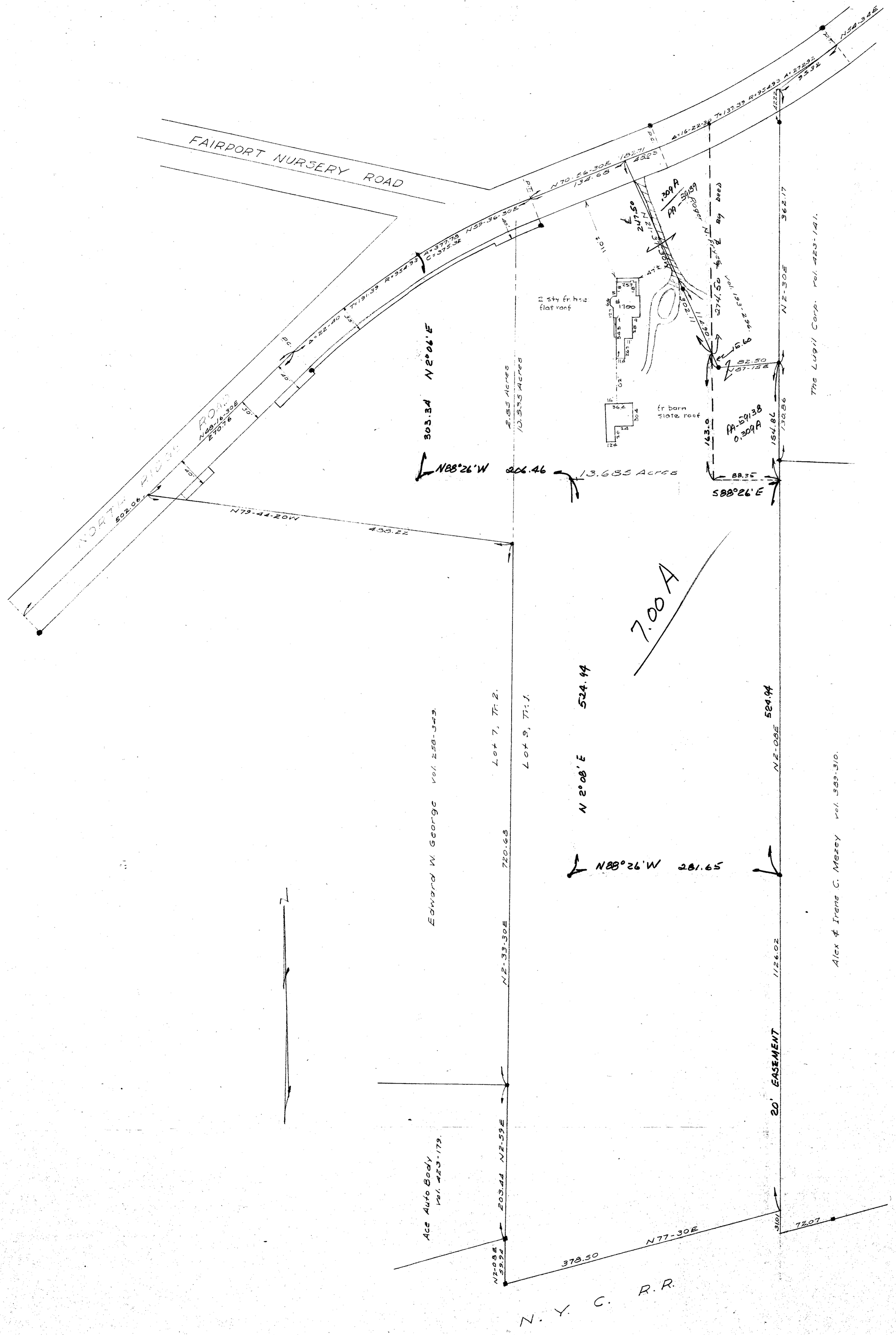

PLAT OF SURVEY

FOR

HARRIET B. STORRS

LOT 7, TR. 2. PAINESVILLE TWP.
LOT 9, TR 1. LAKE CO., OHIO
SCALE: 1"=60' OCT., 1957.

CRABBS SURVEYING SERVICE
R.C. DILLWORTH, REG. SUR. 4215.

LAKE COUNTY TITLE
P. 3606

379

AREA "B"

AREA "A"

30' EASEMENT

30' EASEMENT

Robert Leonard & Adolf Sammet
V. 760 - 655

S 89-32-30W
124.43

N 2° 06' E 804.22

N 2° 06' E

I.P.S.

I.P.S.

600'

620

630

640

650

660

670

680

C.I. REK

7.389 AC.

FILL AREA

N1-08E N2-57E
99.14 205.44

TRACT 2 LOT 7
TRACT 1 LOT 9

N 88° 26' E
206.46'

R = 954.93'
A = 166.82'
C = 166.61'
N 03° 56' 13" E

I.P.S.

524.94
N 02° 08' E

I.P.S.

100±

PROPOSED BUILDING

FRONT SECTION
6.70 ACRES

REAR SECTION
8.68 ACRES

N 88° 26' W
281.65'

6.70 AC.

8.68 AC.

N 02° 06' W
474.19'

S 88° 35' E
288.23'

I.P.F.

S 02° 08' W

446.22'

524.94

20' EASEMENT

30' EASEMENT

565'±

600'

680

GILBERT MART
VOL. 754 PG. 379
VOL. 757 PG. 675

JOSEPH E. MARTIN CO.
VOL. 490 PG. 231

PENN CENTRAL R.R.
S 77-00E 378.50

NORTH RIDGE FAIRPORT NURSERY ROAD

RD N 70° 56' 30" E 182.71'

R = 954.93
A = 87.24
C = 87.21
N 68° 19' 28.5 E

U.S. 20

35'

45'

446.22'
524.94
971.16

868
569
1437 S

524.94
801.6
726.71
1,946.6
4946
S 94 W

—680— EXISTING CONTOURS (LAKE CO. TOPO MAPS 1"=200 / 10' INTERVAL)
—670— PROPOSED CONTOURS (KIREKUS ARCHITECT, INC.)
640 PROPOSED FLOOR ELEVATIONS

Revised 5, OCT. 76
REVISED 4, JULY 76

PLAT OF SURVEY
FOR
JOE, UNGERS
BEING A PART OF LOT 7, TRACT 2 & PART OF LOT 7, TRACT 1
PAINESVILLE TOWNSHIP, LAKE COUNTY, OHIO.

Colpetzer • Woods Consultants, Inc.
CONSULTING ENGINEERS AND SURVEYORS
PAINESVILLE, OHIO 44077

DATE 5/1/76
SCALE 1" = 100'
DRAWN BY
CHK'D BY
JOB # 230-76

N. Y. C. R. R. Co.

C. P. & A. R. R. (Electric) Co.

S 74 50' W 819.6±

Iron pipe stake

598.5'

Iron pipe stake N of Way 15' W Iron pipe stake

245.5'

No 1

N 89°50' W Iron Pipe stake

Iron Pipe stake

Annie S. Kallay

No 2

2.24 A

Iron pipe stake

384.5'

S 89°50' E

549.5'

Iron pipe stake

Sebesten Kallay

Rozi M. Kallay

S 89°50' E

Right of Way 14' Wide

196.5' N 89°50' W

735'

Iron Pipe stake

Iron pipe stake

Mary K. Kallay

Emma P. Kallay

N 89° E

155.7'

N 89° E

Iron pipe stake

Iron pipe stake

S 89°50' E

Bela K. Kallay, Trustee

Kallay Brothers Company

Iron pipe stake

135 A.

Lawrence Nagy

189.6'

N 89°50' E

Iron pipe stake

Iron pipe stake

Lot 11

Iron pipe stake

159.6'

665.0' Feet

At 616.7' and 619.7' pass Iron pipe stakes

Iron pipe stakes

Lester E. Leese

Bldgs on Trustee

60 x 100 1 story Con. blk. Basement gravel roof

24' x 24' " " " "

Frame cow gravel roof

12' x 18' " " " "

2 No 6 cow Concrete Water trough combin. } $100.

2 No 6 " 13' x 22' Frame cow sheds 100.

No 66 " 24' x 24' " " " "

12 x 21 Sawdust Storage 50.

$2800.

Lot 11

Office Lot 18 A

Balance 192.6 "

Total 210.6 A Tax Dep.

$380.

Tract 1

Right of Way 14 feet wide

Description of Buildings:

On 2.24 A.

No 1 Dwelling 1½ story con. blk. Tin Shingle roof 16' x 26' 12' x 16'

" 1 " Frame shed Slate " 8' x 12'

No 2 Hen Coop No 16 slates 6' x 6' 6' x 8'

No 3 Dwelling 1½ story 30 x 30' all $900

Con. Blk. Con. 24' x 12'

Porch 6' x 30' Porch 6' x 11'

No 4 Coop 12' x 12' Coop 6' x 8' all 1200

Total $2100

On 1.04 A.

No 3 Dwelling 1½ story Con. Blk. Tin shingle roof

" 1 story Con. Blk. " " 28' x 40' 10' x 12'

No 3a Hen house Con. Blk. 12' x 12' all $2100

Shed " " " 8' x 8'

On 3.03 A.

No 4 Dwelling 1½ story Con. blk. basement

Tin shingle roof

21' x 30' $1800

Pine porch 5' x 24'

On 5.5 A Dwelling 1½ story Con. blk. basement

Wood shingle roof

21' x 26' $910

Frame wing 13' x 14'

Hen house 16' x 16'

Lot 12

Tract 1

Fence

Lot Line

407.3'

Bela K. Kallay, Trustee

Lot 15

3.03 A

$230

Tax Dep.

396.0'

Stake Set

Duplicate for 1919

Owner	T	Lot	Description	Acres	Land	Bldgs	Total
Bela K. Kallay Trustee	1	11	Southof RR	12.66	$980	2800	3680.
Same	1	15	N.W.	3.03	230		230.
Annie S. Kallay	1	11	East of Southall Rd	2.24	350	2600	2950
Sebesten Kallay ½ & Rozi M. Kallay ½	1	11	"	1.04	200	2100	2300
Mary K. Kallay	1	11	"	.88	170	1800	1970
Emma P Kallay	1	11	"	.55	90	710	800
To Nagy				.17			
Sebesten & Bela Kallay	Swp of 1918			20.59	$1320	$10010	$11930
Lawrence Nagy	1	11	"	1.30			

MEASUREMENTS TAKEN FOR

BELA K. KALLAY

SCALE 1"=100' MARCH, 1918.

J.C. WARD, SURVEYOR

Lot 11

to Bowhall's North Line — (Dead Dist.

Road

Fence

5042 to Lot Line — 5042

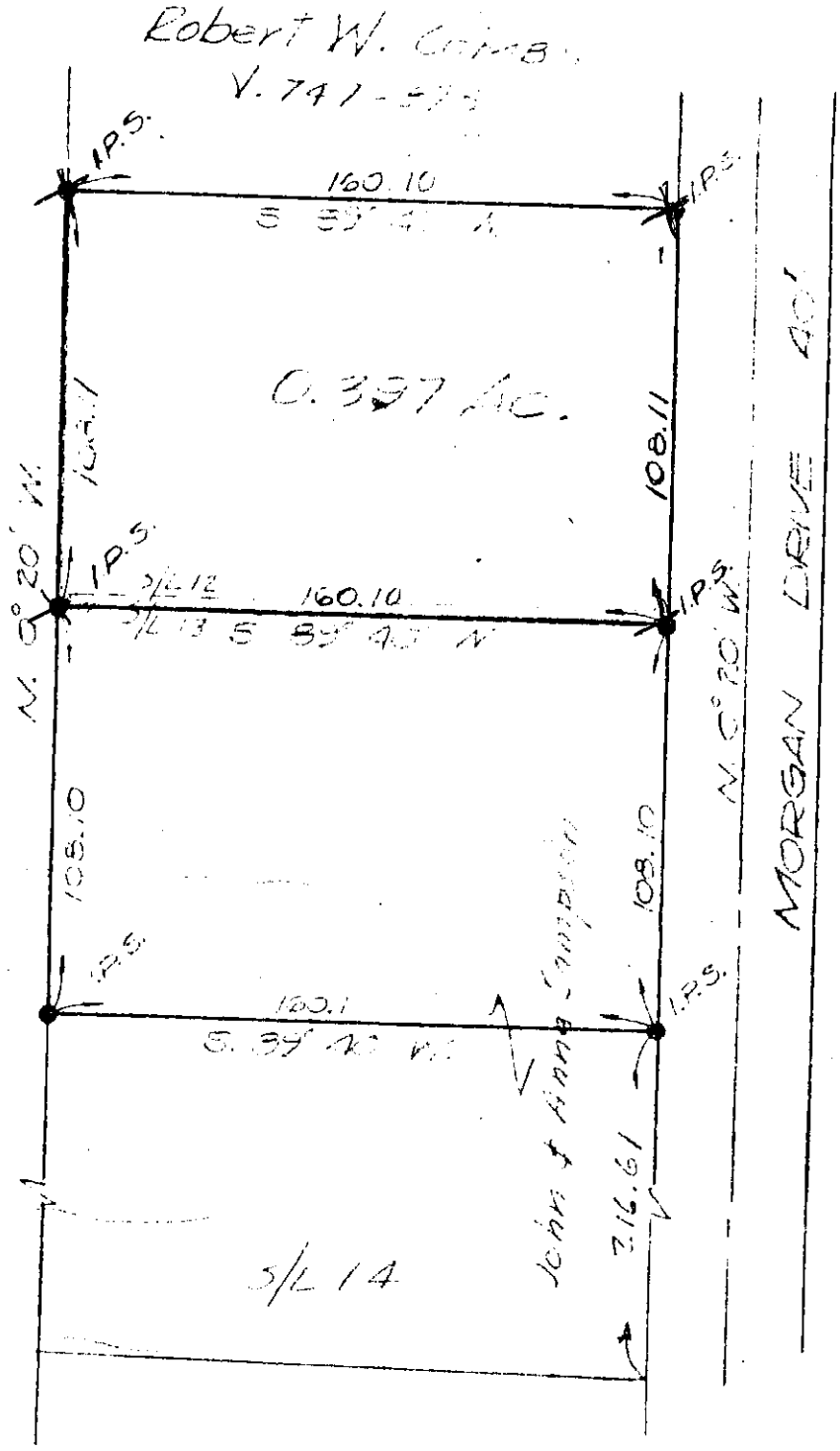

PLAT OF SURVEY

FOR

JOHN SAMPSON

PART OF SUBLOT 12 & 13 OF NURSERY SUBDIVISION IN LOT 30, TR. PAINESVILLE TWP. LAKE COUNTY, OHIO

SCALE: 1" = 50' MAY, 1972

NO PLAT REQUIRED
Approved by
Lake County Planning Co
By
Date

FULLERTON-KERR AND ASSOCIATES
REGISTERED ENGINEERS AND SURVEYORS
PAINESVILLE, OHIO

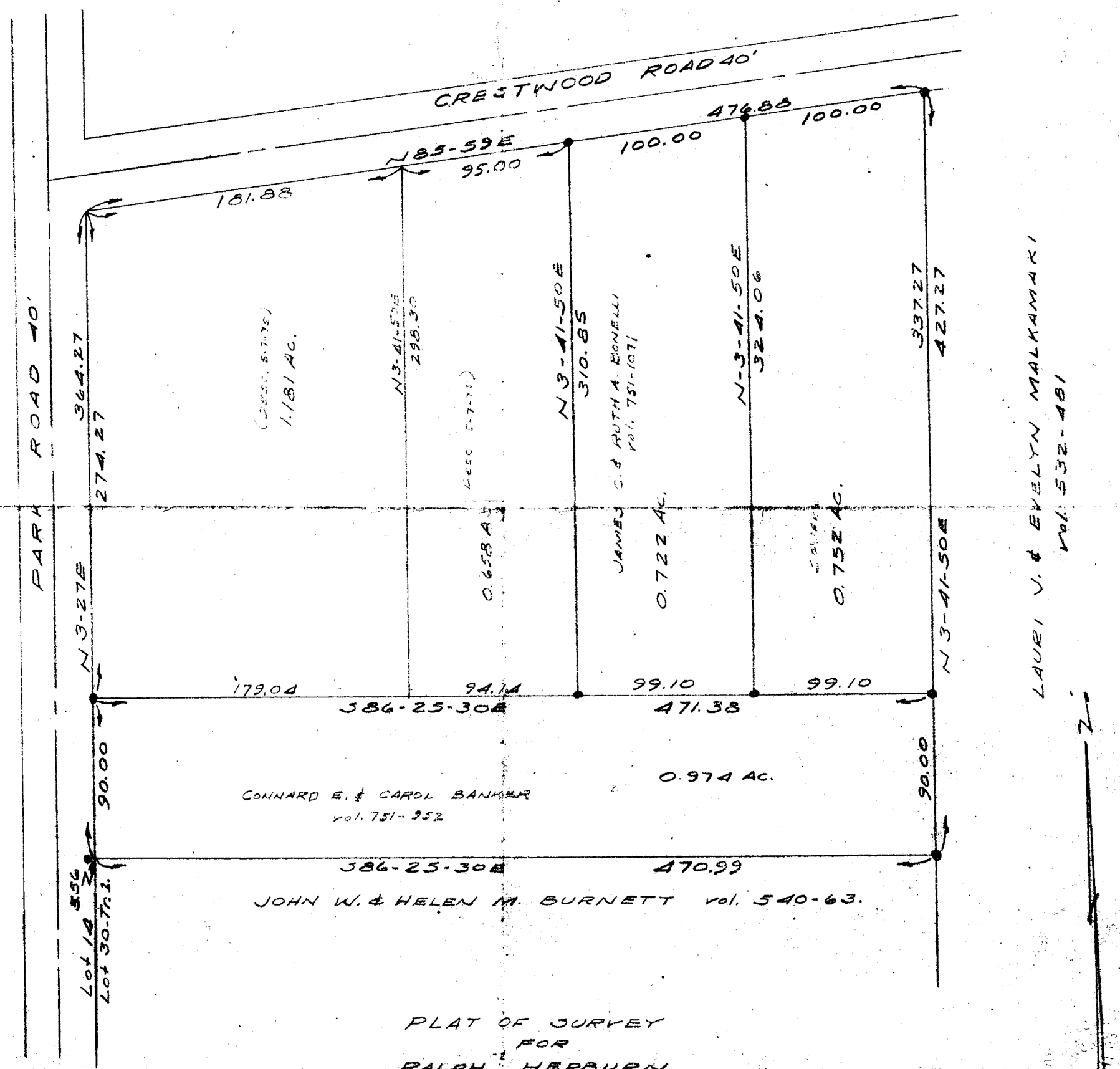

PLAT OF SURVEY
FOR
RALPH HEPBURN
LOT 30-TR. 1 PAINESVILLE TWP.
LAKE CO. OHIO FEB. 1967
SCALE: 1"=30'

4.287 Ac.

R.C. DILLWORTH, REG. SUR. #215
CRABBS SURVEYING SERVICE
Raymond C. Dillworth

471

I.R.C. FIBERS CO.
V 728-442

THE CLEVELAND ELECTRIC ILLUMINATING COMPANY
V 702-455

PAINESVILLE & EASTERN RAILROAD COMPANY
V 160-279

ALLIED CHEMICAL & DYE CORP
V 339-64

FAIRPORT PAINESVILLE & EASTERN R R CO
V 177 V 339

EASEMENT GRANTED TO LAKE SHORE ELEC. R.R. CO.
V 240 P 111

EASEMENT
V 240 212 C.E.I. CO.

THE CLEVELAND ELECTRIC ILLUMINATING COMPANY
V 832-542

LESTER E. & LOUISE SQUIRE
V 614-562

PAUL J. & MARY SQUARE
V 271-357 1960

NAVE CARBINA et al
V 607-428

ROSE L. PAOLUO
V 515-41

LOUIS COLAVECCHIO
V 449-611

ALFRED N. & DOROTHY DODGES
V 496-188

MIKE & CLARA COLAVECCHIO
V 600-401

MIKE COLAVECCHIO
V 779-634

JEROME T. OSBORNE & GILBERT N. AIKEY
V 698-249

JEROME T. & GERTRUDE M. OSBORNE
V 694-526

ERNIE & MABEL BLACK
V 394-79

HARRY & GERTRUDE L. HANKS
V 61-531

MAUDE J. KELLOGG
V 600-28

MARGARET COTTER et al
V 488-138

PAINESVILLE-ON-THE-LAKE

OAKWOOD BLVD (40')

FAIRPORT-NURSERY ROAD

STATE ROUTE 44 — FAIRPORT PAINESVILLE ROAD "A"

RIDGE ROAD (AKA U.S. 20)

BACON ROAD

PAGE 46

Parcel #1 — 65.744 AC.

Parcel #2 — 7.252 AC.

Parcel #3 — 68.030 AC. (Net 64.973)

Parcel #4 — 356.418 AC.

Parcel #5 — 26.318 AC.

Parcel #6 — 21.136 AC.

Parcel #7 — (Net 10.4 Acres)

66.175 AC.

422.162 AC.
66.175 AC.
33.570 AC.
.852 AC.
TOTAL ACREAGE 522.759 AC.

DETAIL "A"

NOTE: ◎ INDICATES TILE AND CONCRETE MONUMENTS
• INDICATES IRON PIPE STAKES SET ON LINE

PLAT OF SURVEY
FOR
MIDLAND ROSS CORPORATION

LOTS 1,2,6,7,8 TRACT 1 LOTS 3,4,7 TRACT 2

PAINESVILLE TOWNSHIP
LAKE COUNTY OHIO
SCALE: 1"= 200' JAN., 1970

MADE FOR AND AT THE INSTANCE OF THE:
LAND TITLE GUARANTEE & TRUST CO.
& LEXINGTON JOINT VENTURE (ORDER # P-161506)

WE HERE-BY CERTIFY THAT WE SURVEYED THE PROPERTY SHOWN ON THE ANNEXED PLAT AND THAT AND THAT ALL INFORMATION SHOWN IS CORRECT TO BEST OF OUR KNOWLEDGE.

COLPETZER·WOODS CONSULTANTS INC. (D.Y. FULLERTON KERR ASSOCIATES)
REGISTERED ENGINEERS & SURVEYORS

BY

I hereby certify that the above plat of two parcels of land containing $7\frac{82}{100}$ acres each is a correct plat of the survey of the same and includes all the land owned by J.C. Ward. in Lot 7 Tract 2. Painesville Township Lake County, Ohio or in the immediate vicinity of said Lot 7 - that the same stands charged erroneously upon the tax duplicate as $17^{\underline{76}}$ acres, whereas the same ought to be only $15^{\underline{64}}$ acres

J.C. Ward
Surveyor

Sept. 29 1913.

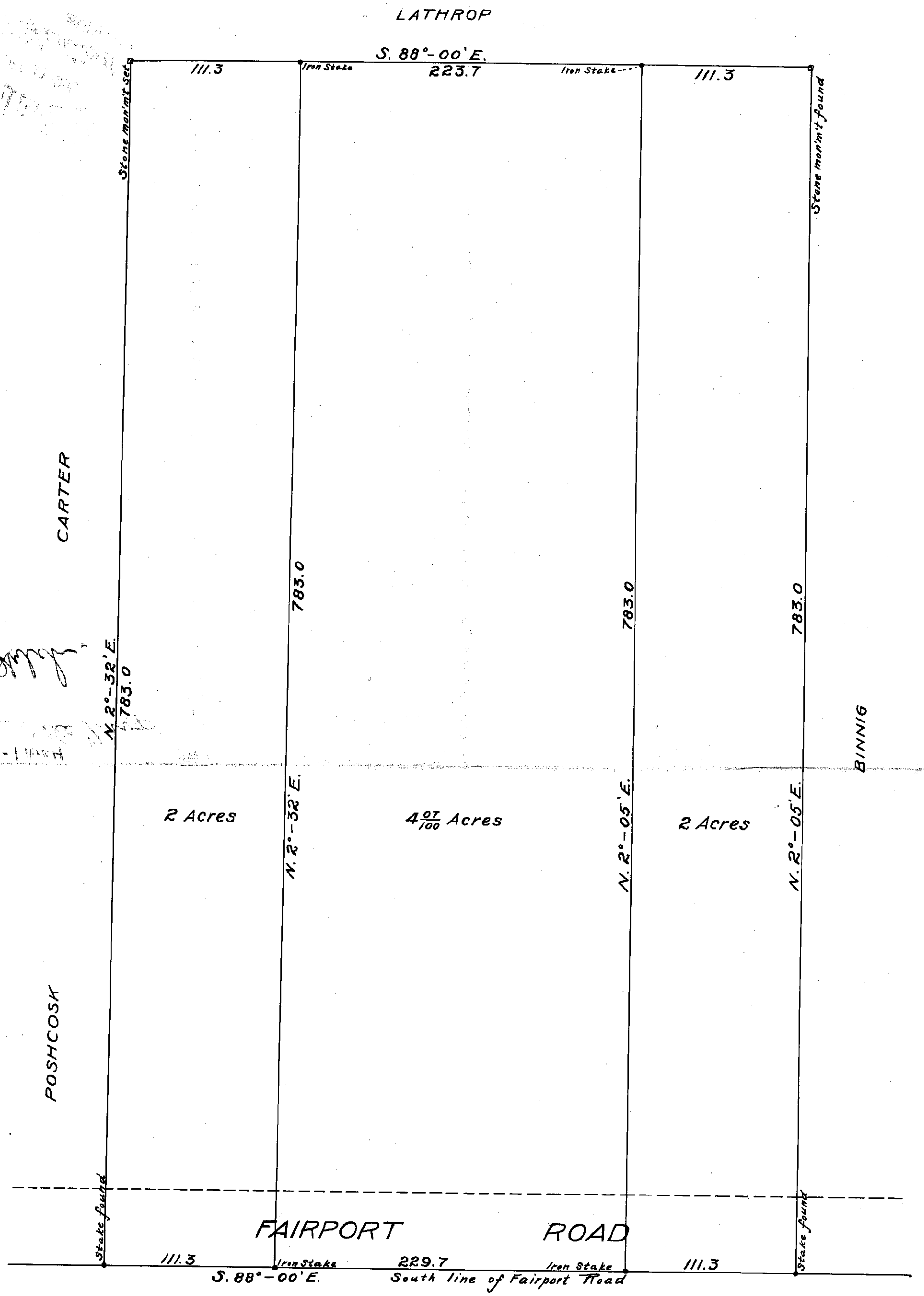

SURVEY OF
PART OF LOT 6-TRACT 2-
PAINESVILLE, TWP, O.

Scale, 1 inch = 60 feet. Surveyed Mch. 1, 1906
H. P. Cumings, Surveyor.

The accompanying plat is a correct exhibit of an accurate survey made by me Mch. 1, 1901 of lands conveyed to George Welch by John W. Welch and wife by deed dated July 19, 1900 and recorded in Lake County records of Deeds Vol. 31, page 490. Said deed gave the acreage of the lands described as eight (8) acres but the same surveyed out $8\frac{07}{100}$ acres, which was divided into three parcels as indicated on the plat.

All of which I certify to be correct.

H. P. Cumings,
Surveyor.

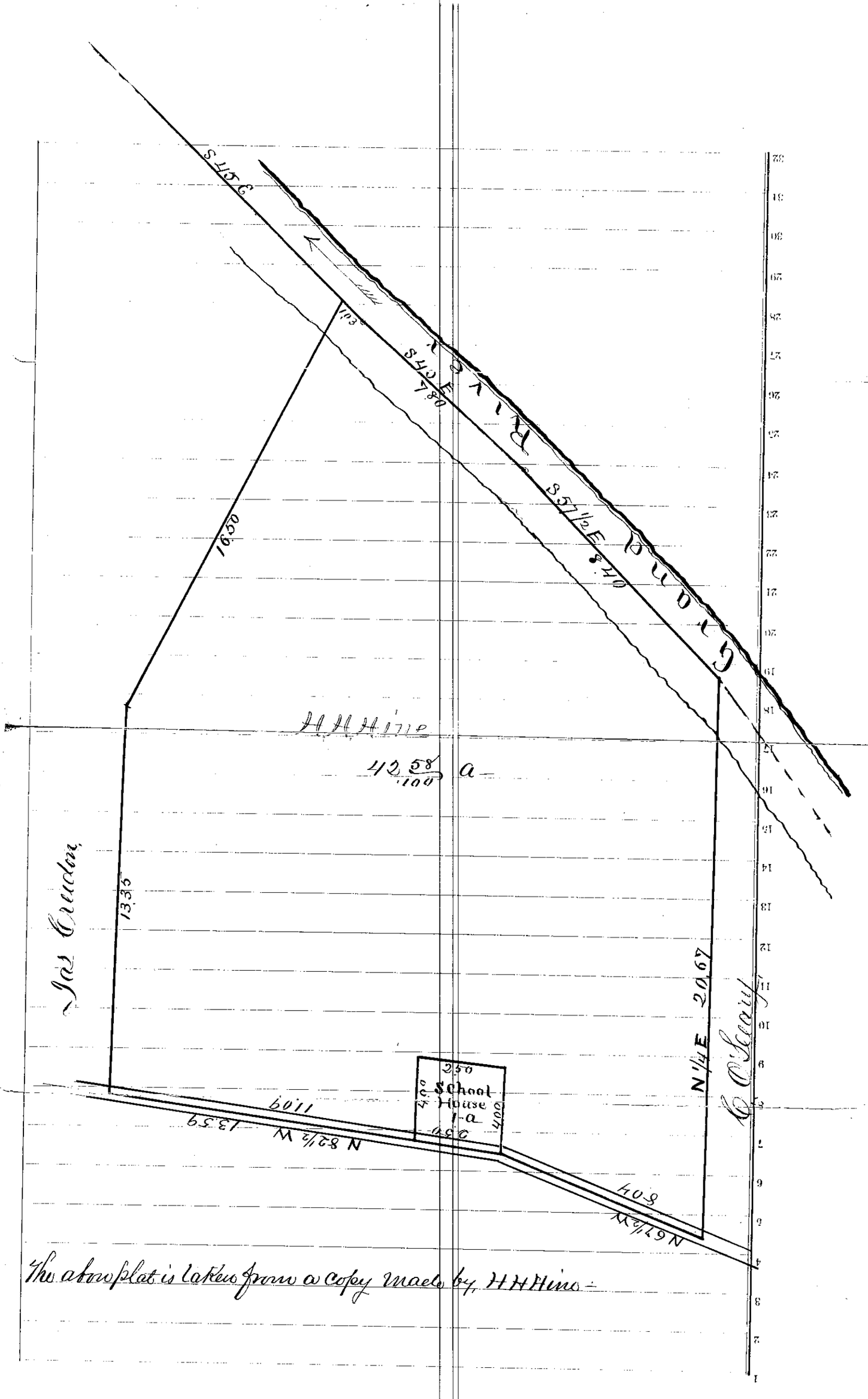

The above plat is taken from a copy made by H H Hine.

SURVEY AND MAP
OF

THE J. C. HUNTINGTON FARM

TRACT 2 . LOT 1,
PAINESVILLE TWP.,
· OHIO ·

SCALE, 1 INCH = 200 FEET. — MARCH 1909.

CUMINGS & DOWNER
CIVIL ENG'RS & SURVEYORS
Painesville, Ohio.

"Shorelands"

Colbert Huntington Heirs

Tract Line

S. 89° - 17' E.

Stake

846.2

893.8. HUNTINGTON ROAD 892.3 S. 89° - 35' E.

112.

45° 35'

Iron Stake

HARDY ROAD

LOT 1

School Lot
½ Acre
165

65

132

TRACT 2

Approximate Foot of bank

5873.

4973.

North

17 13/100 Acres = Tidal
3½ Acres in River & Road

90°-28'

N. 1° - 38' W.
768

90C

414.9

Stake

160°-17'

377

N. 64° W.
346.5

N. 39° - 30' W.
526.35

289.84

RIVER

254.4

N. 27° 19' W.
211.2

N. 32° W.

734

ROAD

42 6/10 Acres

N. 89° - 34' E.
1655.3
1943.5

Stake

1755.0

10 Acres

N. 89° - 34' E.
1834.2

Stake

North

15 Acres

GRAND RIVER

MUD MILL CREEK

N. 72° - 39' E.

John Fogler - 15 Acres

105°-22'

296.

475.

312.

322.

90°-26'

Stake

411

565

N. 89° - 34' E.
1457.5

South line of Lot 1

W. F. Mixer.

Armstrong & Knapp

Tract 2

Tract 3

28

Painesville Twp. # 2 40

Central Angle 25°4'
Property Line & Fence
R=1,855.1'
Ch. 846.7'
N.81°40' E
251.21'
R.R. Tracks
N.44°42' W
315.60'
N.46°42' E
N.46°42' E
N.46°42' W
TANGENT
500.0'
N.89°46' W.
NURSEY
ROAD
760'
HUNTINGTON
ROAD
S.0°14' W.
1033.6'
N.89°46' W.
100.0'
S.0°14' W.
150.0'
Pcl #2
.086 Ac
Pcl #1
3.37 Ac
R.R. Tracks
5' High Dyke
S.W. & Transf. Group
Transf. Group
Acid Tanks
H.C.L. Group
S.W. Transf. Group
Alloy Bldg.
Magnesium Bldg.
Seventh Road
Garage
Yard
Oil Ho
Water Tower
Stores & Tool Room
Lab Bldg.
Equip Maint
Sixth Road
Materials Repair Ware House
Boiler House
Evaporator Bldg.
Dryer Bldg.
Fifth Road
Mag. Cell Bldg.
Fourth Road
Mag. Cell Bldg.
Third Road
Mag. Cell Bldg.
Second Road
Mag. Cell Bldg.
First Road
Mag. Cell Warehouse and Locker Bldg.
S.W. Transf. Group
Gate House
Filter Bed
Filtrifier Bldg.
Office Bldg.

PLAT OF PROPERTY OF
DIAMOND MAGNESIUM PLANT
FOR
LAKE COUNTY TITLE CO.
LOT 1, TRACT 2 PAINESVILLE, TWP.
LAKE COUNTY, OHIO
SCALE 1"=100' MAY, 1963

FULLERTON, KERR & ASSOCIATES
REG. ENGINEERS & SURVEYORS
PAINESVILLE, OHIO

F.B. 1

HARDY POINT ALLOTMENT

PART OF LOT 2 TRACT 2

PAINESVILLE TOWNSHIP

LAKE COUNTY

O

Scale

June 1914

I hereby certify this Plat and Survey to be correct and do same together with a Description of the same as filed with the Lake County Auditor for the correction of the tax duplicate.

J. M. Crabbs
Surveyor

LAKE ERIE

OPTIONED

RESERVE COMMON 1.80 Acres

ROAD

LAKE

PARK

PAINESVILLE TOWNSHIP

ROAD

PROPOSED ALLOTMENT

THE LOTS AND LAND HEREIN PLATTED ARE FOR SALE.
FOR INFORMATION WRITE OR CALL UPON

O. P. FERRON
REAL ESTATE AGENT
311 MAIN STREET
PAINESVILLE, OHIO.
HOME PHONE 5551

APPLE ORCHARD

HOMESTEAD

WELL

BARN

ROAD

ROAD

ROAD

64 ACRES WILL BE SOLD IN 3, 5 AND 10 ACRE TRACTS TO SUIT PURCHASERS.

20 ACRES HEAVY TIMBER

SOUTH LINE OF SOUTHEAST PARK PL

West 1768.7

PLAT OF SUBDIVISION
for
THE CLEVELAND TRUST CO.
Part of Lakeview Park Subd (...)
Lot 3 Tract 2 Painesville Township
Lake County Ohio
Scale 1" = 40' July 2...

J.M. Crabbe C.E.
No. 387

ERIE

N. 54° 01' 30" E. 647.47'

N. 48° 56' E. 729.70'

N. 57° 06' 30" E. 477.55'

N. 69° 21' E. 263.35'

S. 84° 01' E. 342.06'

N. 46° 22' 40" E. 735.04'

N. 55° 51' 20" E. 512.30'

193.33'

BOARD OF LAKE COUNTY COMMISSIONERS VOL. 881 PG. 787

N. 55° 51' 20" E. 529.69'

N. 34° 08' 40" W. 300.00'

S. 34° 08' 40" E. 300.00'

N. 55° 51' 20" E. 100.00'

N. 67° 03' 05" E. 404.51'

N. 60° 13' E. 322.95'

N. 53° 07' E. 327.40'

IRON PIN SET

NORTH END 36" STA. SEW. (R.C.P.)

INLET BASIN

MANHOLE

LOT 24
LOT 22

331.282 acs.

LOT 22
LOT 23

IRON PIN SET

47.5'

3603.57'

N. 00° 09' 10" E.

162.5'

17'x14' DIRT PILE HOLDING OIL & GAS TANKS.

IRON PIN SET

LOT 25
LOT 24

RAILROAD TRACK

CHAIN LINK FENCE

1465.7'

60.5'

IRON PIN SET

R=655.00'
A=470.38'
C=460.34'
N. 03° 05' 12" E.

954.31'

N. 00° 20' 15" W.

629.96'

S. 89° 39' 35" W.

LOT 27
LOT 26

LOT 26
LOT 25

171.698 acs.

THE CLEVELAND ELECTRIC ILLUMINATING CO. VOL. 525 PG. 300

BOARD OF COUNTY COMMISSIONERS VOL. 881 PG. 787

N. 89° 39' 35" E. 437.88'

N. 00° 20' 25" W. 800.00'

S. 89° 39' 35" W. 150.00'

N. 00° 20' 25" W. 360.00'

N. 00° 20' 25" W.

100.34'

S. 86° 46' 35" W.

R=150.00'
A=392.74'
C=346.44'
N. 45° 48' 05" E.

N. 89° 39' 35" E. 1466.39'

80' BROADWAY EASEMENT

LAKE

ROAD 60'

2004.10'

IRON PIN SET

621.16'

526.27'

S. 87° 44' 05" E. 1300.34'

A.=176.87'
C.=176.59'
S. 64° 50' 52" W.

R=856.95'
Δ=42° 35' 30"
A=637.03'
C=622.46'
N. 60° 13' 30" E.

N. 87° 44' 05" W.

1150.00'

LOT 24

1676.27'

N. 87° 58' 05" W. 1317.74'

869.38'

BOARD OF COUNTY COMMISSIONERS VOL. 785 PG. 1198

LOT 24
LOT 23

N. 00° 02' 05" W. 8.38'

THE CLEVELAND ELECTRIC ILLUMINATING CO. VOL. 702 PG. 455

THE F.P. & E. CO. VOL. 599 PG. 436

N. 38° 55' 45" E. 2227.64'

LOT 4
LOT 1

TRACT 2
TRACT 1

BACON ROAD 60'

LOT 1
LOT 2

112.051 acs.

1995.28'

S. 00° 06' 05" W.

LOT 3
LOT 4

LOT 4
LOT 30

BOARD OF COUNTY COMMISSONERS VOL. 785 PG. 1198

N. 89° 55' 05" W. 3235.84'

THE PINES SUBDIVISION NO. 182 VOL. "X" PG. 23 & VOL. "Y" PG. 27

EDWARD H. TRESGER VOL. 820 PG. 749

LOT 2
LOT 3

JAMES A. & LESTER F. SQUARE VOL. 389 PG. 541

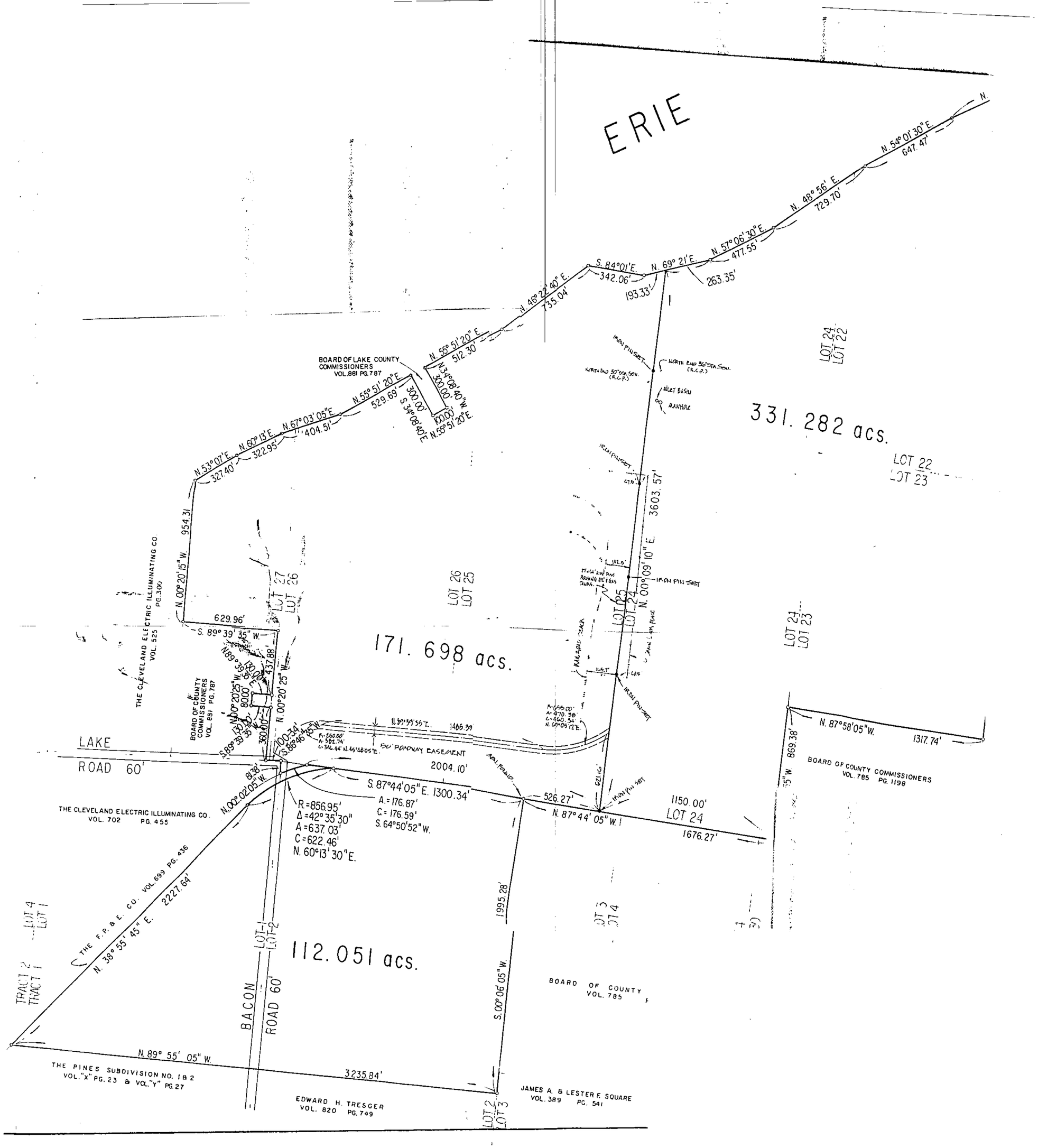

ERIE
N. 54° 01' 30" E.
647.47'
N. 48° 56' E.
729.70'
N. 57° 06' 30" E.
477.55'
S. 84° 01' E.
342.06'
N. 69° 21' E.
263.35'
193.33'
N. 46° 22' 40" E.
735.04'
N. 55° 51' 20" E.
512.30'
BOARD OF LAKE COUNTY COMMISSIONERS VOL. 881 PG. 787
N. 34° 08' 40" W.
300.00'
N. 55° 51' 20" E.
529.69'
300.00'
S. 34° 08' 40" E.
100.00'
N. 55° 51' 20" E.
N. 67° 03' 05" E.
404.51'
N. 60° 13' E.
322.95'
N. 53° 07' E.
327.40'
954.31
N. 00° 20' 15" W.
THE CLEVELAND ELECTRIC ILLUMINATING CO. VOL. 525 PG. 300
629.96'
S. 89° 39' 35" W.
BOARD OF COUNTY COMMISSIONERS VOL. 891 PG. 787
N. 00° 20' 25" W.
N. 00° 20' 25" W.
LOT 27
LOT 26
LOT 26
LOT 25
LOT 25
LOT 24
LOT 24
LOT 23
LOT 24
LOT 22
LOT 22
LOT 23
331.282 acs.
171.698 acs.
3603.57'
N. 00° 09' 10" E.
IRON PIN SET
LAKE
ROAD 60'
50' ROADWAY EASEMENT
2004.10'
S. 87° 44' 05" E. 1300.34'
526.27'
N. 87° 44' 05" W.
1150.00'
LOT 24
1676.27'
N. 87° 58' 05" W.
1317.74'
869.38'
BOARD OF COUNTY COMMISSIONERS VOL. 785 PG. 1198
THE CLEVELAND ELECTRIC ILLUMINATING CO. VOL. 702 PG. 455
N. 00° 02' 05" W.
R. = 856.95'
Δ = 42° 35' 30"
A = 637.03'
C = 622.46'
N. 60° 13' 30" E.
A. = 176.87'
C. = 176.59'
S. 64° 50' 52" W.
THE F. P. & E. CO. VOL. 699 PG. 436
N. 38° 55' 45" E. 2227.64'
LOT 4
LOT 1
TRACT 2
TRACT 1
LOT 1
LOT 2
112.051 acs.
BACON
ROAD 60'
1995.28'
S. 00° 06' 05" W.
BOARD OF COUNTY VOL. 785
N. 89° 55' 05" W.
3235.84'
THE PINES SUBDIVISION NO. 1 & 2 VOL. "X" PG. 23 & VOL. "Y" PG. 27
EDWARD H. TRESGER VOL. 820 PG. 749
JAMES A. & LESTER F. SQUARE VOL. 389 PG. 541
LOT 2
LOT 3

NORTH
SCALE 1"=50'

THE BOARD OF LAKE COUNTY COMMISSIONERS
VOL. 785 PAGE 1198

N 88°22'05" W 461.12'

EXISTING DITCH

EXISTING 24" STORM SEWER

EXISTING DITCH

EXISTING BARN 65.5 30.5

THE BOARD OF LAKE COUNTY COMMISSIONERS
VOL. 785 PAGE 1198

N 49°56'22" W 444.68'

EXISTING HOUSE

JUNIOR H. SINES, INC.
VOL. 767 PAGE 883

PERMANENT PARCEL 11B-47-(2)
11.364 ACRES

S 00°21'50" E 1049.21'

N 40°03'38" E 284.54'

LOU-BOB MENTOR PROP
VOL. 23 PAGE 1137

N 59°08'12" E
A-64.92' C-64.76' R-269.53'

65' STA 101+46.57

65' STA 103+03.71

65' STA 103+55.10

30' STA 103+58.15

N 52°14'20" E 220.13'

STA 103+47.65
STA 103+00.00

N 37°45'40" W 25.00'

65' STA 99+26.44

40' STA 99+26.44

N 49°59'20" E A-303.15' C-303.07' R-3859.72'

40' STA 96+26.44

N 48°19'41" E
A-38.46' C-38.46' R-1869.86'

40' STA 94+42.28

N 47°44'20" E 184.19'

70' STA 93+00

40' STA 93+00

BLASE - NEMETH ROAD (R/W WIDTH VARIES)

NORTH RIDGE ROAD (R/W WIDTH VARIES) - U.S. ROUTE 20

PAINESVILLE TOWNSHIP
PERRY TOWNSHIP

PLAT OF PROPERTY
FOR
L. GAGE BOOTH

OF PERMANENT PARCEL IIB-47-(2) CONTAINING 11.364 ACRES OF LAND AND KNOWN AS BEING A PART OF LOT No. 30, TRACT 1, LOCATED IN . . .

PAINESVILLE TOWNSHIP
LAKE COUNTY OHIO

APRIL 1984

SCALE - 1" = 50'

CIVIL ENGINEERS and SURVEYORS
Debevec · Salo & Associates, Inc.
172 N. St. Clair Street · Painesville, Ohio
Area Code 216 352-9250 or 942-1100

SEP 12 1984

W.O. 6111

11B-49-1-12

N54°25'04"E
1,559.38'

N52°45'11"E
694.47'

N 14,268.82
E 11,215.47

N61°41'23"E
615.07'

N 13,848.49
E 10,662.65

N 85°33'32"E
112.02'

N 13,556.79
E 10,121.15

N 13,548.12
E 10,009.46

478'

90°

668'

Storage Tanks

Gas Well
N 14,196
E 12,115

366'

90°

7.34

2" Gas Line

LOT 22

1,705'

LOT 24
LOT 22

Gas Well
N 13,068
E 10,676

Storage Tanks

IRC FIBERS Co.
Vol. 728 - Pg. 442

3" Gas Line

Landfill
11.493 ac.

208.578 ac.
(Excluding Landfill)

2" Gas Line

LOT 22
LOT 23

438'

90°

Storage Tanks

Gas Well
N.12,457
E.12,038

10°09'10"E
1,548.13'

Chain Link Fence

50' Easement to the East
Ohio Gas Company
Vol 777 Pg 97

LOT 24
LOT 23

Gas Well

54' Easement to the Cleveland
Electric Illuminating Company
for Railroad Track

50' Access Easement

Iron Pin
Fd & Used

605'

3" Gas Line

PAINESVILLE TOWNSHIP
PERRY TOWNSHIP

Corporation Line

N 10,823.90
E 11,155.5

Stone
Fd & Used

N87°58'05"W
1,317.74'

N. 10,777.18
E 12,472.06

Iron Pin
Fd & Used

50' Easement to the East
Ohio Gas Company
Vol 777 - Pg 97

20" High Pressure
Gas Line

S00°23'55"W
869.38'

BOARD Of COUNTY COMMISSIONERS
Vol. 785 - Pg. 1198

N 10,000.00
E 10,000.00

Iron Pin
Fd & Used

LOT 24

N87°44'05"W

N 9,954.55
E 11,149.10

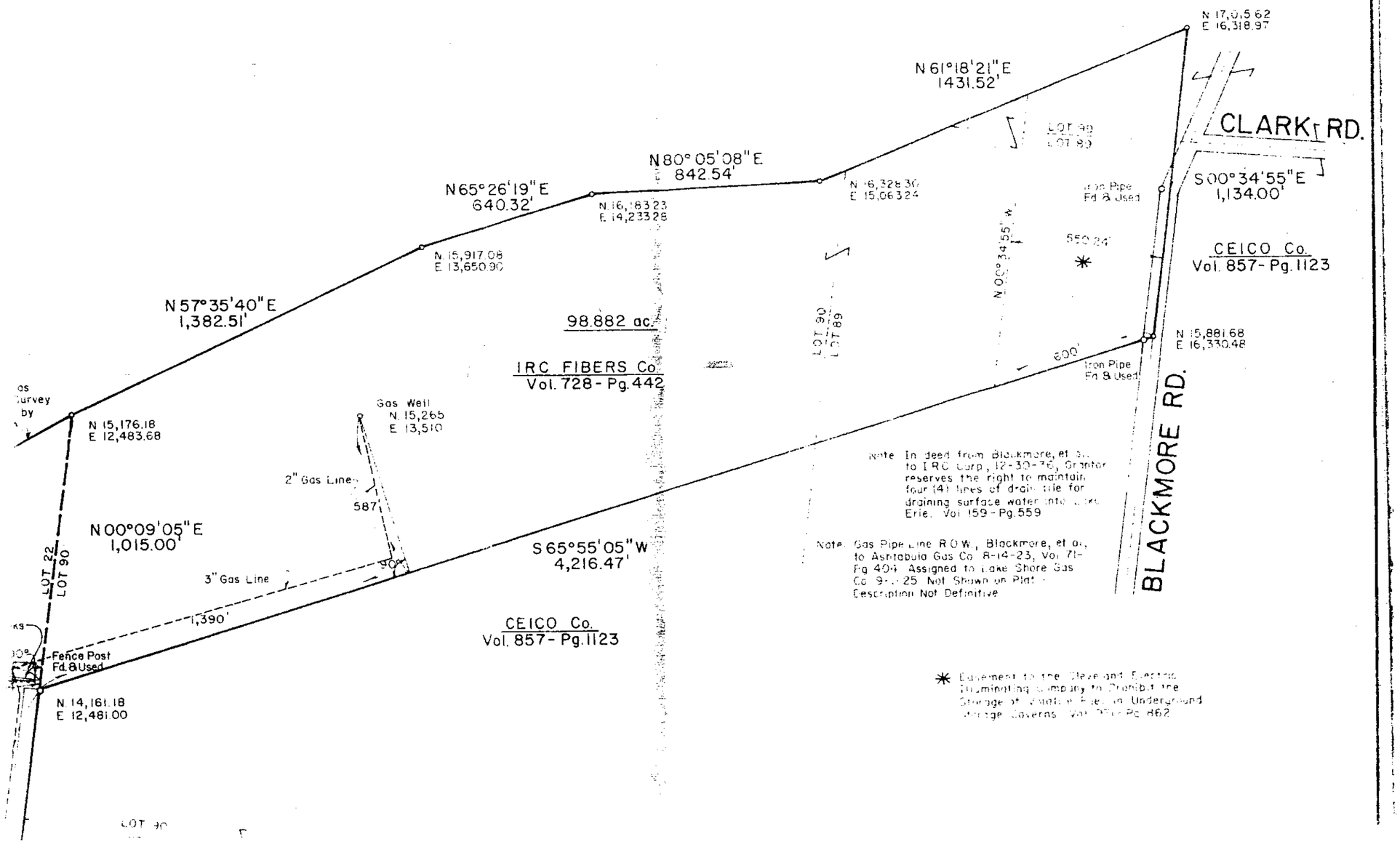
N 17,015.62
E 16,318.97
N 61°18'21" E
1431.52'
CLARK RD.
S 00°34'55" E
1,134.00'
CEICO Co.
Vol. 857- Pg. 1123
N 16,328.30
E 15,063.24
N 65°26'19" E
640.32'
N 16,183.23
E 14,233.28
N 80°05'08" E
842.54'
N 15,917.08
E 13,650.90
N 57°35'40" E
1,382.51'
98.882 ac.
IRC FIBERS Co.
Vol. 728- Pg. 442
LOT 90
LOT 89
N 00°34'55" W
550.24'
Iron Pipe
Fd. & Used
600'
N 15,881.68
E 16,330.48
BLACKMORE RD.
Gas Well
N. 15,265
E. 13,510
2" Gas Line
587'
N 15,176.18
E 12,483.68
N 00°09'05" E
1,015.00'
LOT 22
LOT 90
3" Gas Line
1,390'
S 65°55'05" W
4,216.47'
CEICO Co.
Vol. 857- Pg. 1123
Fence Post
Fd. & Used
N 14,161.18
E 12,481.00
LOT 90
Note In deed from Blackmore, et al. to I R C Corp., 12-30-35, Grantor reserves the right to maintain four (4) lines of drain tile for draining surface water into Lake Erie. Vol 159 - Pg. 559
Note Gas Pipe Line R.O.W., Blackmore, et al. to Ashtabula Gas Co. 8-14-23, Vol 71- Pg 404 Assigned to Lake Shore Gas Co 9-[illegible]-25 Not Shown on Plat - Description Not Definitive
* Easement to the Cleveland Electric Illuminating Company to Prohibit the Storage of Volatile Fuels in Underground Storage Caverns Vol 3[illegible] Pg 462

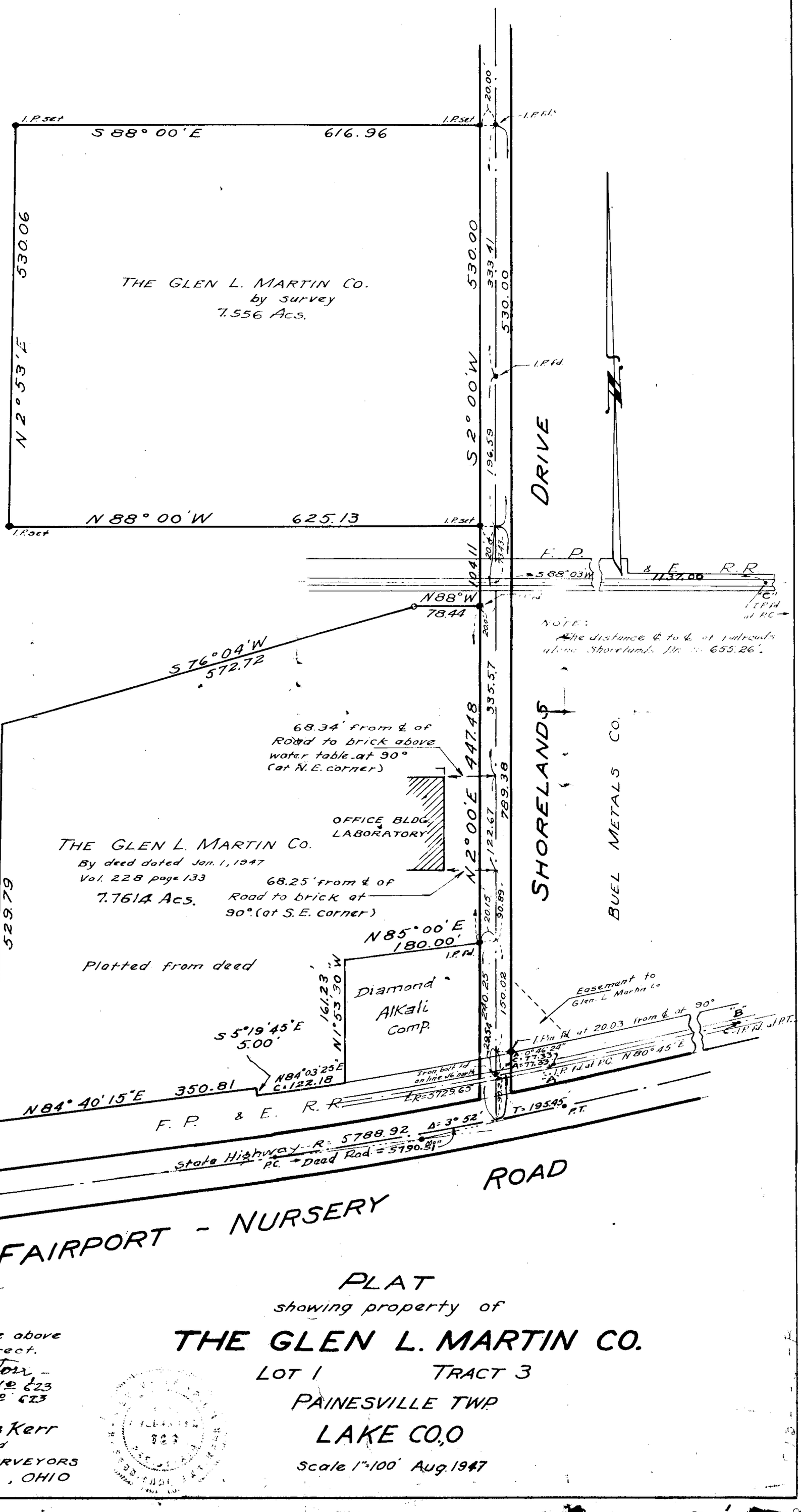

PLAT

showing property of

THE GLEN L. MARTIN CO.

LOT 1 TRACT 3

PAINESVILLE TWP

LAKE CO,O

Scale 1"=100' Aug. 1947

We certify the above survey to be correct.

by- G.S. Fullerton -
R.E. No 623
R.S. No 623

Fullerton & Kerr
Registered
ENGINEERS - SURVEYORS
PAINESVILLE, OHIO

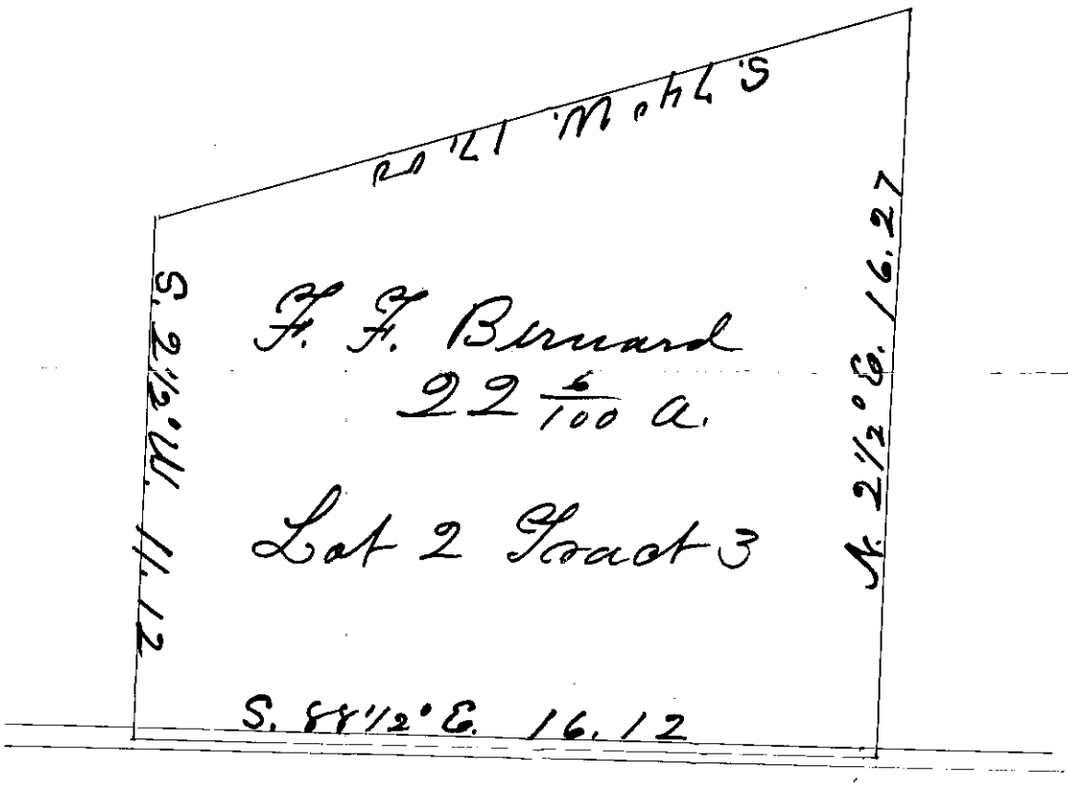

Survey of North part of Lot No. 2 in Tract No. 3 Painesville Township. Beginning in the center of the road and in the west line of land of Steele Wick + others. thence with said line N. 2½° E. 16 chains + 27 links to Lake Erie. thence S. 74° W. 17 chains to west line of F. F. Burnards land thence with said line S. 2½° W. 11 chains + 12 links to the center of the road. thence S. 88½° E. 16 chains + 12 links to the Place of beginning. Containing 22 6/100 acres.

I hereby certify the above a correct return of said Survey

Painesville Dec. 6th 1886 H. N. Munsey
Surveyor Lake Coun

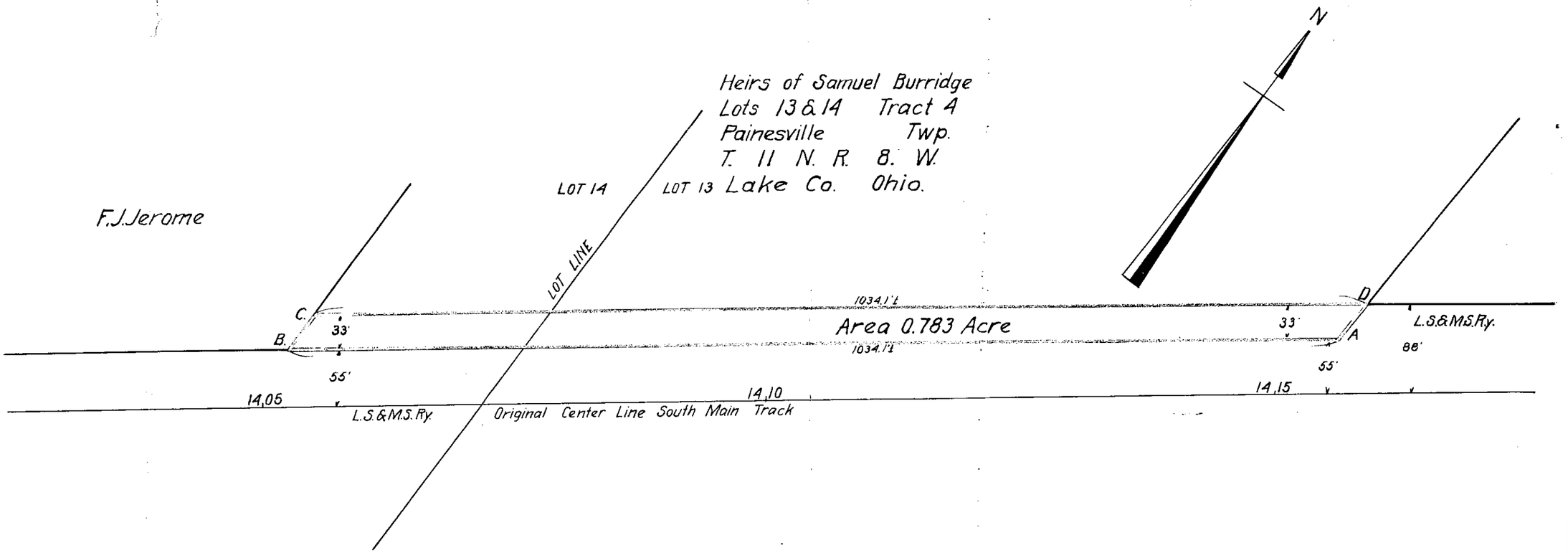

24269

Land to be acquired marked ABCDA.

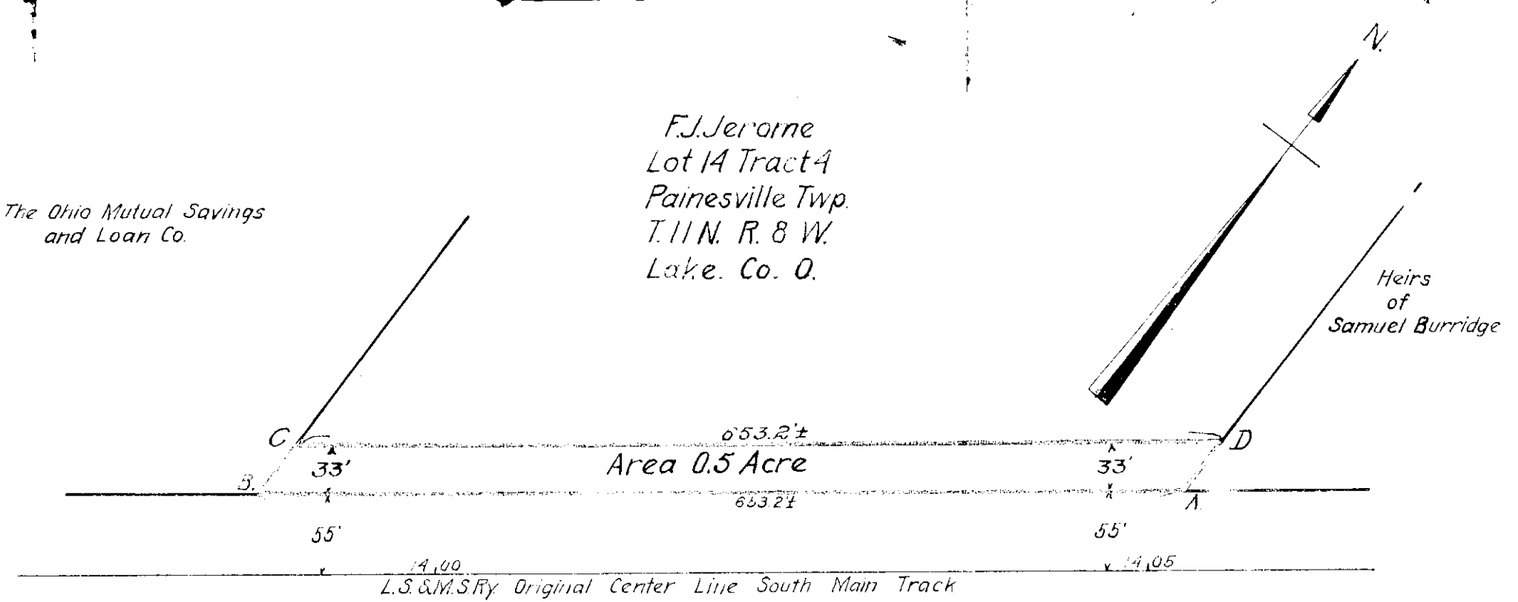

24262

Land conveyed marked A... DA.

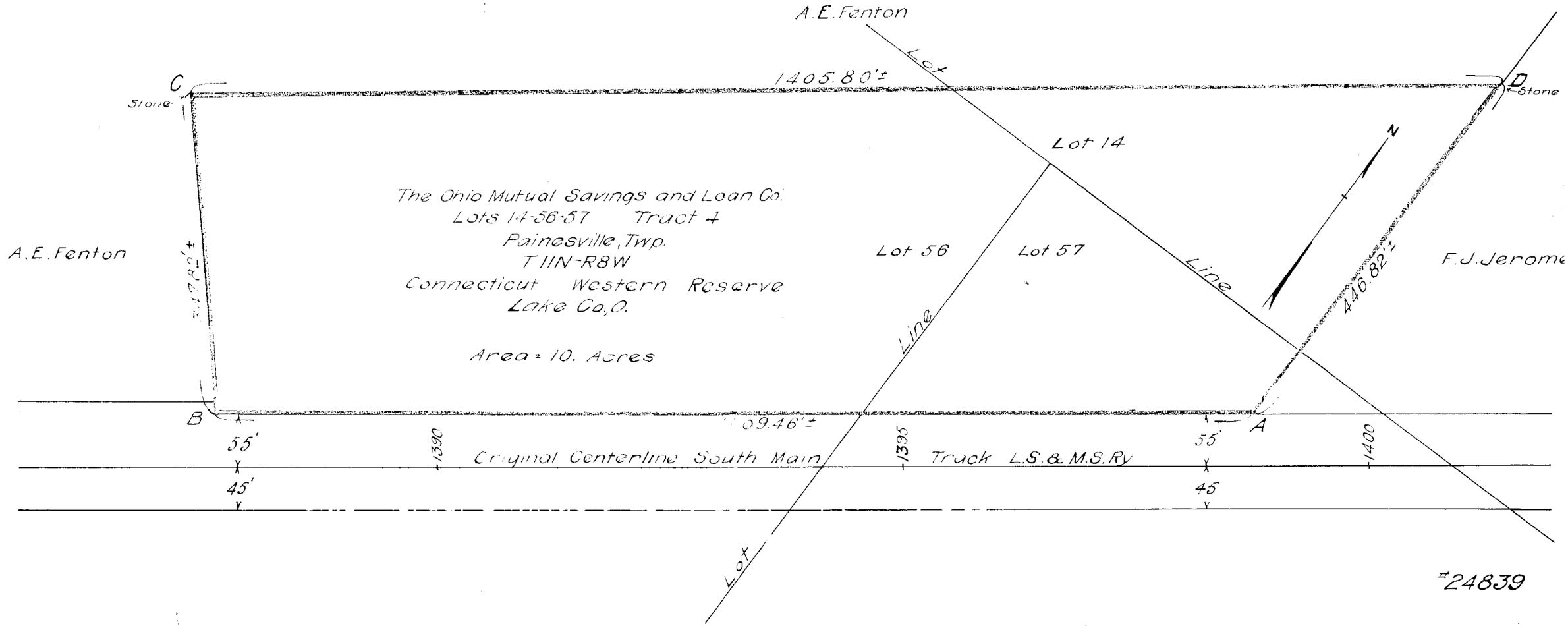

#24839

Land conveyed marked A-B-C-D-A

PLAT OF SURVEY

CHARLES SPECTATOR

TRACT 4 LOTS 15 & 18

PAINSVILLE TWP

J.M. GRABBS SURVEYOR

SCALE 1"=100'

MAY 9 1910

N 5°-76 E 1960'

18

LOT LINE

EAST 45.5

15

NORTH 2230'

49.88 A

SOUTH 26560'

LINE

N 89°-45 W 430'

FRACT

S 89°-20 W 16.03

LINE

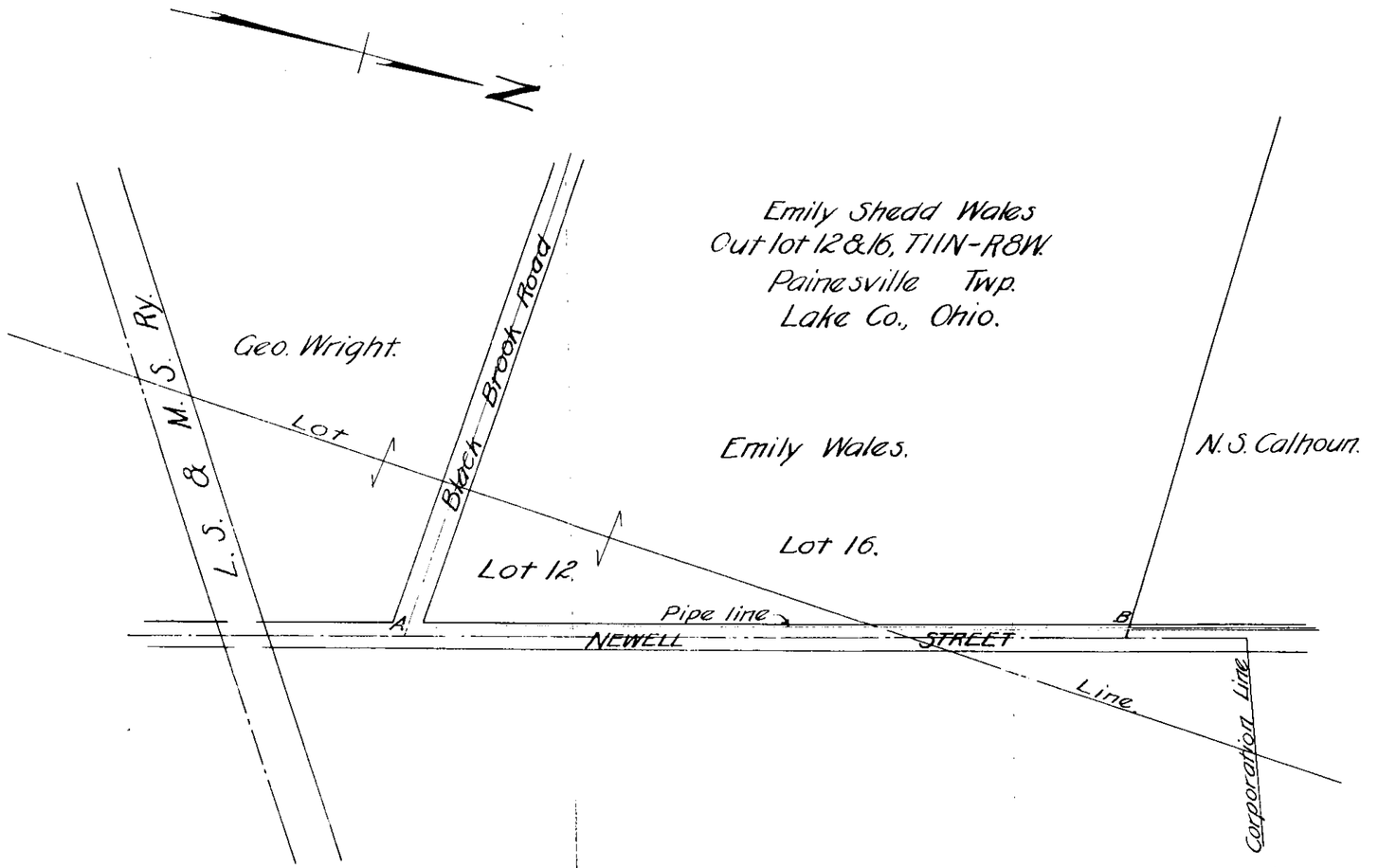

Pipe line marked AB.

L. S. & M. S. Ry.	Engr. Dep't.	S. Rockwell. CE
G.S.B.		

Pipe line across land of

EMILY SHEDD WALES.

W. of Painesville, O.

Scale 1"=300'	Sept. 1st. 1910.	25698-17 D 22

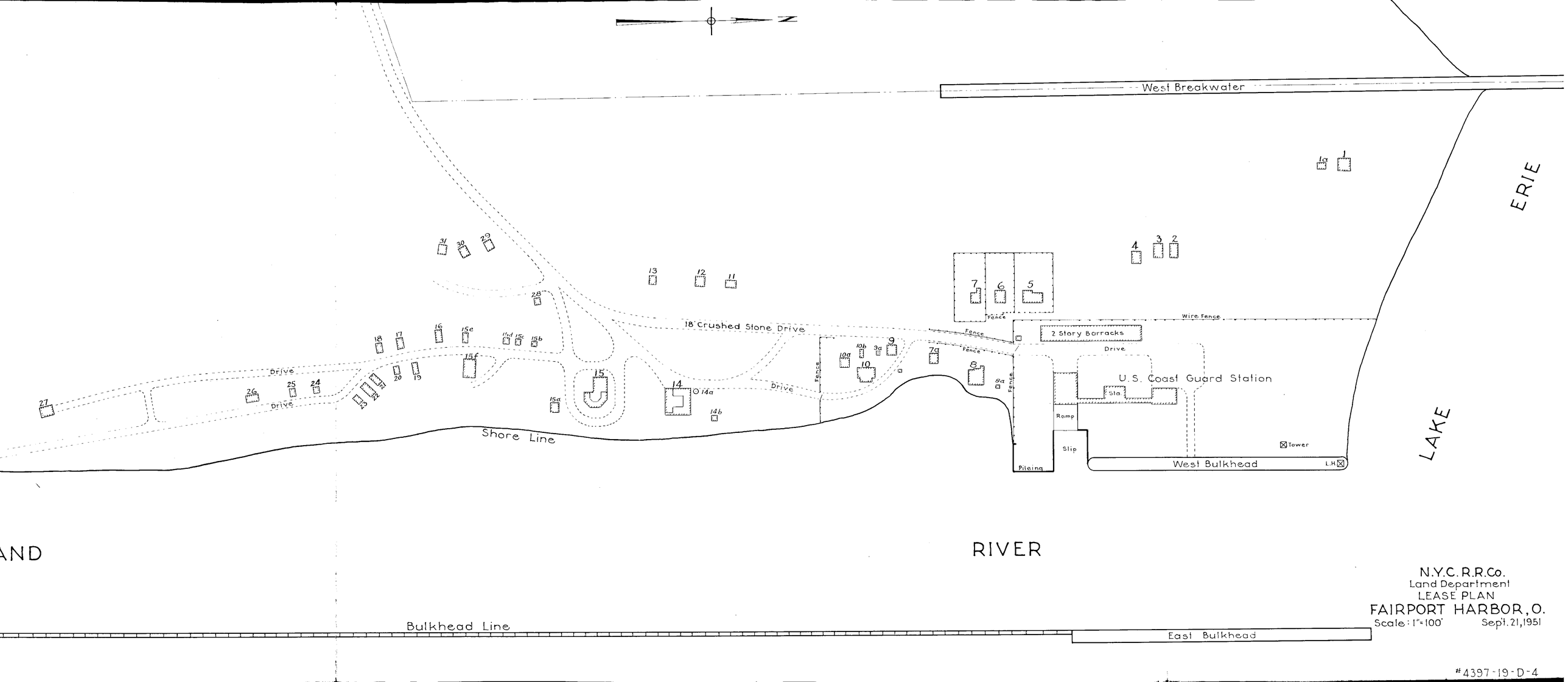

N.Y.C.R.R.Co.
Land Department
LEASE PLAN
FAIRPORT HARBOR, O.
Scale: 1"=100' Sept. 21, 1951

#4397-19-D-4

Dr. J.E. Tuckerman

Dr. R.J. Beels

Florence E. Trautman

Rev. A.W. Bloomfield

George Carpenter

ERIE

N

Marsh Line

Driveway

Breakwater

Henry S. Thomas

Frank Jakelsky

J.b Landgra

R.G. Morton

Chas. H. Baker

R.L. House

A.J. Wilson

J.N. Hebert

Chas. Elliston

Gedeon E. Langdon

New Property Line

Driveway

Present Property Line

U.S. Coast Guard Station

Lone Ramp

Slip

Lookout Tower

U.S.L.H.

New Bulkhead

Dredging Line

LAKE

Bulkhead Line

Channel Line

50'

100'

200'

Former Bulkhead

4.7

GRAND RIVER

Channel Line

Bulkhead Line

East Bulkhead

Plan showing New Coast Guard Station & Builc

N.Y.C. R.R. Co. Land Departmer

Fairport Harbor, Ohio

Scale 1"= 100' June 20, 1939

Rev. May 27, 1941

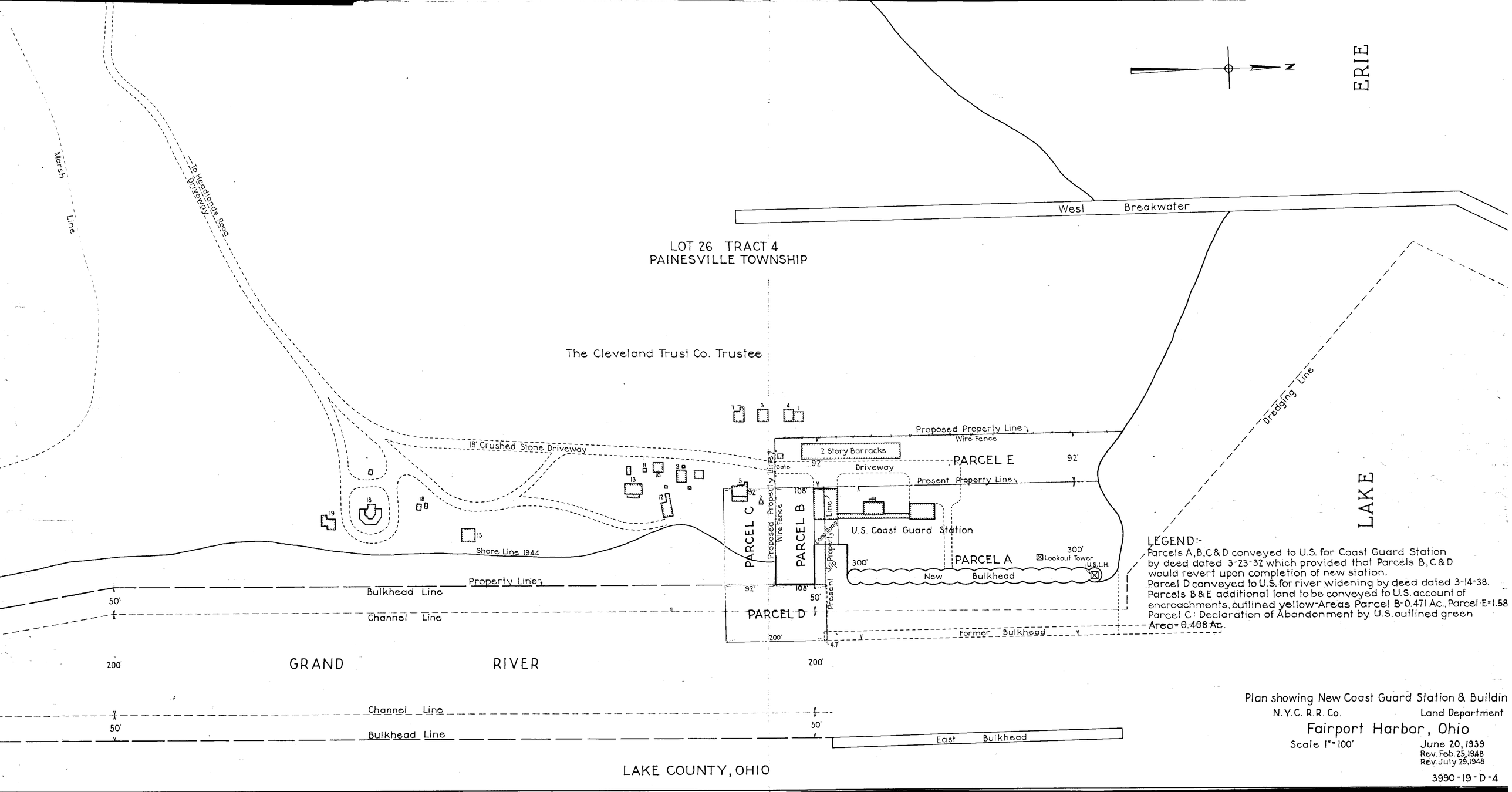

LAKE COUNTY, OHIO

Plan showing New Coast Guard Station & Buildin

N.Y.C. R.R. Co. Land Department

Fairport Harbor, Ohio

Scale 1"=100' June 20, 1939
Rev. Feb. 25, 1948
Rev. July 29, 1948

3990-19-D-4

Survey of Lot No. 26 Tract No. 4 Painesville township Beginning at a post at the South West corner of said Lot. thence with the west line of said Lot. N. 4° E. 29 chains 63 links to Lake Erie, thence with Lake Erie N. 5 3/4° E. 47 chains, thence N. 66 1/4° E. 5 chains + 78 links to the west side of the Pier, thence with the west side of the Pier S. 1/2° W. 24 chains to the angle in the old Pier, thence S. 89° W. 3 chains, thence S. 6 1/2° E. 9 chains thence S. 7 3/4° W. 26 chains 10 links to South line of said Lot, thence with said South line. N. 89° W. 40 chains 30 links to place of beginning Containing 190 acres. I certify the above a correct return of said Survey. Painesville July 30th 1890 H. N. Munson Co. Surveyor

MORTON SALT COMPANY
FAIRPORT HARBOR MINE

TABLE OF COORDINATES

POINT	EAST COORDINATE	NORTH COORDINATE
1	2,000,000.00	400,000.00
2	1,999,944.11	400,021.27
3	1,999,879.88	399,999.94
4	1,999,873.66	399,801.15
5	1,999,863.56	399,603.35
6	1,999,858.59	399,403.58
7	1,999,858.59	399,203.58
8	1,999,858.59	399,003.58
9	1,999,858.59	398,803.58
10	1,999,858.59	398,603.58
11	1,999,858.59	398,403.58
12	1,999,858.59	398,203.58
13	1,999,858.59	398,003.58
14	1,999,858.59	397,803.58
15	1,999,858.59	397,603.58
16	1,999,858.59	397,403.58
17	1,999,858.59	397,203.58
18	1,999,858.59	397,003.58
19	1,999,858.59	396,803.58
20	1,999,858.59	396,603.58
21	1,999,858.59	396,403.58
22	1,999,858.59	396,203.58
23	1,999,858.59	396,003.58
24	1,999,858.59	395,803.58
25	1,999,858.59	395,603.58
26	1,999,858.59	395,403.58
27	1,999,858.59	395,203.58
28	1,999,858.59	395,003.58
29	1,999,858.59	394,803.58
30	1,999,858.59	394,603.58
31	1,999,858.59	394,403.58
32	1,999,858.59	394,203.58
33	1,999,858.59	394,003.58
34	1,999,858.59	393,803.58
35	1,999,858.59	393,603.58
36	1,999,858.59	393,403.58
37	1,999,858.59	393,203.58
38	1,999,858.59	393,003.58
39	1,999,858.59	392,803.58
40	1,999,858.59	392,603.58
41	1,999,858.59	392,403.58
42	1,999,858.59	392,203.58
43	1,999,858.59	392,003.58
44	1,999,858.59	391,803.58
45	1,999,858.59	391,603.58
46	1,999,858.59	391,403.58
47	1,999,858.59	391,203.58
48	1,999,858.59	391,003.58
49	1,999,858.59	390,803.58
50	1,999,858.59	390,603.58
51	1,999,858.59	390,403.58
52	1,999,858.59	390,203.58
53	1,999,858.59	390,003.58
54	1,999,858.59	389,803.58
55	1,999,858.59	389,603.58
56	1,999,858.59	389,403.58
57	1,999,858.59	389,203.58
58	1,999,858.59	389,003.58
59	1,999,858.59	388,803.58
60	1,999,858.59	388,603.58
61	1,999,858.59	388,403.58
62	1,999,858.59	388,203.58
63	1,999,858.59	388,003.58
64	1,999,858.59	387,803.58
65	1,999,858.59	387,603.58
66	1,999,858.59	387,403.58
67	1,999,858.59	387,203.58
68	1,999,858.59	387,003.58
69	1,999,858.59	386,803.58
70	1,999,858.59	386,603.58
71	1,999,858.59	386,403.58
72	1,999,858.59	386,203.58
73	1,999,858.59	386,003.58
74	1,999,858.59	385,803.58
75	1,999,858.59	385,603.58
76	1,999,858.59	385,403.58
77	1,999,858.59	385,203.58
78	1,999,858.59	385,003.58
79	1,999,858.59	384,803.58
80	1,999,858.59	384,603.58
81	1,999,858.59	384,403.58
82	1,999,858.59	384,203.58
83	1,999,858.59	384,003.58
84	1,999,858.59	383,803.58
85	1,999,858.59	383,603.58
86	1,999,858.59	383,403.58
87	1,999,858.59	383,203.58
88	1,999,858.59	383,003.58
89	1,999,858.59	382,803.58
90	1,999,858.59	382,603.58
91	1,999,858.59	382,403.58
92	1,999,858.59	382,203.58
93	1,999,858.59	382,003.58
94	1,999,858.59	381,803.58
95	1,999,858.59	381,603.58
96	1,999,858.59	381,403.58
97	1,999,858.59	381,203.58
98	1,999,858.59	381,003.58
99	1,999,858.59	380,803.58
100	1,999,858.59	380,603.58
101	1,999,858.59	380,403.58
102	1,999,858.59	380,203.58
103	1,999,858.59	380,003.58
104	1,999,858.59	379,803.58
105	1,999,858.59	379,603.58
106	1,999,858.59	379,403.58
107	1,999,858.59	379,203.58
108	1,999,858.59	379,003.58
109	1,999,858.59	378,803.58
110	1,999,858.59	378,603.58
111	1,999,858.59	378,403.58
112	1,999,858.59	378,203.58
113	1,999,858.59	378,003.58
114	1,999,858.59	377,803.58
115	1,999,858.59	377,603.58
116	1,999,858.59	377,403.58
117	1,999,858.59	377,203.58
118	1,999,858.59	377,003.58
119	1,999,858.59	376,803.58
120	1,999,858.59	376,603.58
121	1,999,858.59	376,403.58
122	1,999,858.59	376,203.58
123	1,999,858.59	376,003.58
124	1,999,858.59	375,803.58
125	1,999,858.59	375,603.58
126	1,999,858.59	375,403.58
127	1,999,858.59	375,203.58
128	1,999,858.59	375,003.58
129	1,999,858.59	374,803.58
130	1,999,858.59	374,603.58
131	1,999,858.59	374,403.58
132	1,999,858.59	374,203.58
133	1,999,858.59	374,003.58
134	1,999,858.59	373,803.58
135	1,999,858.59	373,603.58
136	1,999,858.59	373,403.58
137	1,999,858.59	373,203.58
138	1,999,858.59	373,003.58
139	1,999,858.59	372,803.58
140	1,999,858.59	372,603.58
141	1,999,858.59	372,403.58
142	1,999,858.59	372,203.58
143	1,999,858.59	372,003.58
144	1,999,858.59	371,803.58
145	1,999,858.59	371,603.58
146	1,999,858.59	371,403.58
147	1,999,858.59	371,203.58
148	1,999,858.59	371,003.58
149	1,999,858.59	370,803.58
150	1,999,858.59	370,603.58
151	1,999,858.59	370,403.58
152	1,999,858.59	370,203.58
153	1,999,858.59	370,003.58
154	1,999,858.59	369,803.58
155	1,999,858.59	369,603.58
156	1,999,858.59	369,403.58
157	1,999,858.59	369,203.58
158	1,999,858.59	369,003.58
159	1,999,858.59	368,803.58
160	1,999,858.59	368,603.58
161	1,999,858.59	368,403.58
162	1,999,858.59	368,203.58
163	1,999,858.59	368,003.58
164	1,999,858.59	367,803.58
165	1,999,858.59	367,603.58
166	1,999,858.59	367,403.58
167	1,999,858.59	367,203.58
168	1,999,858.59	367,003.58
169	1,999,858.59	366,803.58
170	1,999,858.59	366,603.58
171	1,999,858.59	366,403.58
172	1,999,858.59	366,203.58
173	1,999,858.59	366,003.58
174	1,999,858.59	365,803.58
175	1,999,858.59	365,603.58
176	1,999,858.59	365,403.58
177	1,999,858.59	365,203.58
178	1,999,858.59	365,003.58
179	1,999,858.59	364,803.58
180	1,999,858.59	364,603.58
181	1,999,858.59	364,403.58
182	1,999,858.59	364,203.58
183	1,999,858.59	364,003.58
184	1,999,858.59	363,803.58
185	1,999,858.59	363,603.58
186	1,999,858.59	363,403.58
187	1,999,858.59	363,203.58
188	1,999,858.59	363,003.58
189	1,999,858.59	362,803.58
190	1,999,858.59	362,603.58
191	1,999,858.59	362,403.58
192	1,999,858.59	362,203.58
193	1,999,858.59	362,003.58
194	1,999,858.59	361,803.58
195	1,999,858.59	361,603.58
196	1,999,858.59	361,403.58
197	1,999,858.59	361,203.58
198	1,999,858.59	361,003.58
199	1,999,858.59	360,803.58
200	1,999,858.59	360,603.58
201	1,999,858.59	360,403.58
202	1,999,858.59	360,203.58
203	1,999,858.59	360,003.58
204	1,999,858.59	359,803.58
205	1,999,858.59	359,603.58
206	1,999,858.59	359,403.58
207	1,999,858.59	359,203.58
208	1,999,858.59	359,003.58
209	1,999,858.59	358,803.58
210	1,999,858.59	358,603.58
211	1,999,858.59	358,403.58
212	1,999,858.59	358,203.58
213	1,999,858.59	358,003.58
214	1,999,858.59	357,803.58
215	1,999,858.59	357,603.58
216	1,999,858.59	357,403.58
217	1,999,858.59	357,203.58
218	1,999,858.59	357,003.58
219	1,999,858.59	356,803.58
220	1,999,858.59	356,603.58
221	1,999,858.59	356,403.58
222	1,999,858.59	356,203.58
223	1,999,858.59	356,003.58
224	1,999,858.59	355,803.58
225	1,999,858.59	355,603.58
226	1,999,858.59	355,403.58
227	1,999,858.59	355,203.58
228	1,999,858.59	355,003.58
229	1,999,858.59	354,803.58
230	1,999,858.59	354,603.58
231	1,999,858.59	354,403.58
232	1,999,858.59	354,203.58
233	1,999,858.59	354,003.58
234	1,999,858.59	353,803.58
235	1,999,858.59	353,603.58
236	1,999,858.59	353,403.58
237	1,999,858.59	353,203.58
238	1,999,858.59	353,003.58
239	1,999,858.59	352,803.58
240	1,999,858.59	352,603.58
241	1,999,858.59	352,403.58
242	1,999,858.59	352,203.58
243	1,999,858.59	352,003.58
244	1,999,858.59	351,803.58
245	1,999,858.59	351,603.58
246	1,999,858.59	351,403.58
247	1,999,858.59	351,203.58
248	1,999,858.59	351,003.58
249	1,999,858.59	350,803.58
250	1,999,858.59	350,603.58
251	1,999,858.59	350,403.58
252	1,999,858.59	350,203.58
253	1,999,858.59	350,003.58
254	1,999,858.59	349,803.58
255	1,999,858.59	349,603.58
256	1,999,858.59	349,403.58
257	1,999,858.59	349,203.58
258	1,999,858.59	349,003.58
259	1,999,858.59	348,803.58
260	1,999,858.59	348,603.58
261	1,999,858.59	348,403.58
262	1,999,858.59	348,203.58
263	1,999,858.59	348,003.58
264	1,999,858.59	347,803.58
265	1,999,858.59	347,603.58
266	1,999,858.59	347,403.58
267	1,999,858.59	347,203.58
268	1,999,858.59	347,003.58
269	1,999,858.59	346,803.58
270	1,999,858.59	346,603.58
271	1,999,858.59	346,403.58
272	1,999,858.59	346,203.58
273	1,999,858.59	346,003.58
274	1,999,858.59	345,803.58
275	1,999,858.59	345,603.58
276	1,999,858.59	345,403.58
277	1,999,858.59	345,203.58
278	1,999,858.59	345,003.58
279	1,999,858.59	344,803.58
280	1,999,858.59	344,603.58
281	1,999,858.59	344,403.58
282	1,999,858.59	344,203.58
283	1,999,858.59	344,003.58
284	1,999,858.59	343,803.58
285	1,999,858.59	343,603.58
286	1,999,858.59	343,403.58
287	1,999,858.59	343,203.58
288	1,999,858.59	343,003.58
289	1,999,858.59	342,803.58
290	1,999,858.59	342,603.58
291	1,999,858.59	342,403.58
292	1,999,858.59	342,203.58
293	1,999,858.59	342,003.58
294	1,999,858.59	341,803.58
295	1,999,858.59	341,603.58
296	1,999,858.59	341,403.58
297	1,999,858.59	341,203.58
298	1,999,858.59	341,003.58
299	1,999,858.59	340,803.58
300	1,999,858.59	340,603.58
301	1,999,858.59	340,403.58
302	1,999,858.59	340,203.58
303	1,999,858.59	340,003.58
304	1,999,858.59	339,803.58
305	1,999,858.59	339,603.58
306	1,999,858.59	339,403.58
307	1,999,858.59	339,203.58
308	1,999,858.59	339,003.58
309	1,999,858.59	338,803.58
310	1,999,858.59	338,603.58
311	1,999,858.59	338,403.58
312	1,999,858.59	338,203.58
313	1,999,858.59	338,003.58
314	1,999,858.59	337,803.58
315	1,999,858.59	337,603.58
316	1,999,858.59	337,403.58
317	1,999,858.59	337,203.58
318	1,999,858.59	337,003.58
319	1,999,858.59	336,803.58
320	1,999,858.59	336,603.58
321	1,999,858.59	336,403.58
322	1,999,858.59	336,203.58
323	1,999,858.59	336,003.58
324	1,999,858.59	335,803.58
325	1,999,858.59	335,603.58
326	1,999,858.59	335,403.58
327	1,999,858.59	335,203.58
328	1,999,858.59	335,003.58
329	1,999,858.59	334,803.58
330	1,999,858.59	334,603.58
331	1,999,858.59	334,403.58
332	1,999,858.59	334,203.58
333	1,999,858.59	334,003.58
334	1,999,858.59	333,803.58
335	1,999,858.59	333,603.58
336	1,999,858.59	333,403.58
337	1,999,858.59	333,203.58
338	1,999,858.59	333,003.58
339	1,999,858.59	332,803.58
340	1,999,858.59	332,603.58
341	1,999,858.59	332,403.58
342	1,999,858.59	332,203.58
343	1,999,858.59	332,003.58
344	1,999,858.59	331,803.58
345	1,999,858.59	331,603.58
346	1,999,858.59	331,403.58
347	1,999,858.59	331,203.58
348	1,999,858.59	331,003.58
349	1,999,858.59	330,803.58
350	1,999,858.59	330,603.58
351	1,999,858.59	330,403.58
352	1,999,858.59	330,203.58
353	1,999,858.59	330,003.58
354	1,999,858.59	329,803.58
355	1,999,858.59	329,603.58
356	1,999,858.59	329,403.58
357	1,999,858.59	329,203.58
358	1,999,858.59	329,003.58
359	1,999,858.59	328,803.58
360	1,999,858.59	328,603.58
361	1,999,858.59	328,403.58
362	1,999,858.59	328,203.58
363	1,999,858.59	328,003.58
364	1,999,858.59	327,803.58
365	1,999,858.59	327,603.58
366	1,999,858.59	327,403.58
367	1,999,858.59	327,203.58
368	1,999,858.59	327,003.58
369	1,999,858.59	326,803.58
370	1,999,858.59	326,603.58
371	1,999,858.59	326,403.58
372	1,999,858.59	326,203.58
373	1,999,858.59	326,003.58
374	1,999,858.59	325,803.58
375	1,999,858.59	325,603.58
376	1,999,858.59	325,403.58
377	1,999,858.59	325,203.58
378	1,999,858.59	325,003.58
379	1,999,858.59	324,803.58
380	1,999,858.59	324,603.58
381	1,999,858.59	324,403.58
382	1,999,858.59	324,203.58
383	1,999,858.59	324,003.58
384	1,999,858.59	323,803.58
385	1,999,858.59	323,603.58
386	1,999,858.59	323,403.58
387	1,999,858.59	323,203.58
388	1,999,858.59	323,003.58
389	1,999,858.59	322,803.58
390	1,999,858.59	322,603.58
391	1,999,858.59	322,403.58
392	1,999,858.59	322,203.58
393	1,999,858.59	322,003.58
394	1,999,858.59	321,803.58
395	1,999,858.59	321,603.58
396	1,999,858.59	321,403.58
397	1,999,858.59	321,203.58
398	1,999,858.59	321,003.58
399	1,999,858.59	320,803.58
400	1,999,858.59	320,603.58
401	1,999,858.59	320,403.58
402	1,999,858.59	320,203.58
403	1,999,858.59	320,003.58
404	1,999,858.59	319,803.58
405	1,999,858.59	319,603.58
406	1,999,858.59	319,403.58
407	1,999,858.59	319,203.58
408	1,999,858.59	319,003.58
409	1,999,858.59	318,803.58
410	1,999,858.59	318,603.58
411	1,999,858.59	318,403.58
412	1,999,858.59	318,203.58
413	1,999,858.59	318,003.58
414	1,999,858.59	317,803.58
415	1,999,858.59	317,603.58
416	1,999,858.59	317,403.58
417	1,999,858.59	317,203.58
418	1,999,858.59	317,003.58
419	1,999,858.59	316,803.58
420	1,999,858.59	316,603.58
421	1,999,858.59	316,403.58
422	1,999,858.59	316,203.58
423	1,999,858.59	316,003.58
424	1,999,858.59	315,803.58
425	1,999,858.59	315,603.58
426	1,999,858.59	315,403.58
427	1,999,858.59	315,203.58
428	1,999,858.59	315,003.58
429	1,999,858.59	314,803.58
430	1,999,858.59	314,603.58
431	1,999,858.59	314,403.58
432	1,999,858.59	314,203.58
433	1,999,858.59	314,003.58
434	1,999,858.59	313,803.58
435	1,999,858.59	313,603.58
436	1,999,858.59	313,403.58
437	1,999,858.59	313,203.58
438	1,999,858.59	313,003.58
439	1,999,858.59	312,803.58
440	1,999,858.59	312,603.58
441	1,999,858.59	312,403.58
442	1,999,858.59	312,203.58
443	1,999,858.59	312,003.58
444	1,999,858.59	311,803.58
445	1,999,858.59	311,603.58
446	1,999,858.59	311,403.58
447	1,999,858.59	311,203.58
448	1,999,858.59	311,003.58
449	1,999,858.59	310,803.58
450	1,999,858.59	310,603.58
451	1,999,858.59	310,403.58
452	1,999,858.59	310,203.58
453	1,999,858.59	310,003.58
454	1,999,858.59	309,803.58
455	1,999,858.59	309,603.58
456	1,999,858.59	309,403.58
457	1,999,858.59	309,203.58
458	1,999,858.59	309,003.58
459	1,999,858.59	308,803.58
460	1,999,858.59	308,603.58
461	1,999,858.59	308,403.58
462	1,999,858.59	308,203.58
463	1,999,858.59	308,003.58
464	1,999,858.59	307,803.58
465	1,999,858.59	307,603.58
466	1,999,858.59	307,403.58
467	1,999,858.59	307,203.58
468	1,999,858.59	307,003.58
469	1,999,858.59	306,803.58
470	1,999,858.59	306,603.58
471	1,999,858.59	306,403.58
472	1,999,858.59	306,203.58
473	1,999,858.59	306,003.58
474	1,999,858.59	305,803.58
475	1,999,858.59	305,603.58
476	1,999,858.59	305,403.58
477	1,999,858.59	305,203.58
478	1,999,858.59	305,003.58
479	1,999,858.59	304,803.58
480	1,999,858.59	304,603.58
481	1,999,858.59	304,403.58
482	1,999,858.59	304,203.58
483	1,999,858.59	304,003.58
484	1,999,858.59	303,803.58
485	1,999,858.59	303,603.58
486	1,999,858.59	303,403.58
487	1,999,858.59	303,203.58
488	1,999,858.59	303,003.58
489	1,999,858.59	302,803.58
490	1,999,858.59	302,603.58
491	1,999,858.59	302,403.58
492	1,999,858.59	302,203.58
493	1,999,858.59	302,003.58
494	1,999,858.59	301,803.58
495	1,999,858.59	301,603.58
496	1,999,858.59	301,403.58
497	1,999,858.59	301,203.58
498	1,999,858.59	301,003.58
499	1,999,858.59	300,803.58
500	1,999,858.59	300,603.58
501	1,999,858.59	300,403.58
502	1,999,858.59	300,203.58
503	1,999,858.59	300,003.58
504	1,999,858.59	299,803.58
505	1,999,858.59	299,603.58
506	1,999,858.59	299,403.58
507	1,999,858.59	299,203.58
508	1,999,858.59	299,003.58
509	1,999,858.59	298,803.58
510	1,999,858.59	298,603.58
511	1,999,858.59	298,403.58
512	1,999,858.59	298,203.58
513	1,999,858.59	298,003.58
514	1,999,858.59	297,803.58
515	1,999,858.59	297,603.58
516	1,999,858.59	297,403.58
517	1,999,858.59	297,203.58
518	1,999,858.59	297,003.58
519	1,999,858.59	296,803.58
520	1,999,858.59	296,603.58
521	1,999,858.59	296,403.58
522	1,999,858.59	296,203.58
523	1,999,858.59	296,003.58
524	1,999,858.59	295,803.58
525	1,999,858.59	295,603.58
526	1,999,858.59	295,403.58
527	1,999,858.59	295,203.58
528	1,999,858.59	295,003.58
529	1,999,858.59	294,803.58
530	1,999,858.59	294,603.58
531	1,999,858.59	294,403.58
532	1,999,858.59	294,203.58
533	1,999,858.59	294,003.58
534	1,999,858.59	293,803.58
535	1,999,858.59	293,603.58
536	1,999,858.59	293,403.58
537	1,999,858.59	293,203.58
538	1,999,858.59	293,003.58
539	1,999,858.59	292,803.58
540	1,999,858.59	292,603.58
541	1,999,858.59	292,403.58
542	1,999,858.59	292,203.58
543	1,999,858.59	292,003.58
544	1,999,858.59	291,803.58
545	1,999,858.59	291,603.58
546	1,999,858.59	291,403.58
547	1,999,858.59	291,203.58
548	1,999,858.59	291,003.58
549	1,999,858.59	290,803.58
550	1,999,858.59	290,603.58
551	1,999,858.59	290,403.58
552	1,999,858.59	290,203.58
553	1,999,858.59	290,003.58
554	1,999,858.59	289,803.58
555	1,999,858.59	289,603.58
556	1,999,858.59	289,403.58
557	1,999,858.59	289,203.58
558	1,999,858.59	289,003.58
559	1,999,858.59	288,803.58
560	1,999,858.59	288,603.58
561	1,999,858.59	288,403.58
562	1,999,858.59	288,203.58
563	1,999,858.59	288,003.58
564	1,999,858.59	287,803.58
565	1,999,858.59	287,603.58
566	1,999,858.59	287,403.58
567	1,999,858.59	287,203.58
568	1,999,858.59	287,003.58
569	1,999,858.59	286,803.58
570	1,999,858.59	286,603.58
571	1,999,858.59	286,403.58
572	1,999,858.59	286,203.58
573	1,999,858.59	286,003.58
574	1,999,858.59	285,803.58
575	1,999,858.59	285,603.58
576	1,999,858.59	285,403.58
577	1,999,858.59	285,203.58
578	1,999,858.59	285,003.58
579	1,999,858.59	284,803.58
580	1,999,858.59	284,603.58
581	1,999,858.59	284,403.58
582	1,999,858.59	284,203.58
583	1,999,858.59	284,003.58
584	1,999,858.59	283,803.58
585	1,999,858.59	283,603.58
586	1,999,858.59	283,403.58
587	1,999,858.59	283,203.58
588	1,999,858.59	283,003.58
589	1,999,858.59	282,803.58
590	1,999,858.59	282,603.58
591	1,999,858.59	282,403.58
592	1,999,858.59	282,203.58
593	1,999,858.59	282,003.58
594	1,999,858.59	281,803.58
595	1,999,858.59	281,603.58
596	1,999,858.59	281,403.58
597	1,999,858.59	281,203.58
598	1,999,858.59	281,003.58
599	1,999,858.59	280,803.58
600	1,999,858.59	280,603.58
601	1,999,858.59	280,403.58
602	1,999,858.59	280,203.58
603	1,999,858.59	280,003.58
604	1,999,858.59	279,803.58
605	1,999,858.59	279,603.58
606	1,999,858.59	279,403.58
607	1,999,858.59	279,203.58
608	1,999,858.59	279,003.58
609	1,999,858.59	278,803.58
610	1,999,858.59	278,603.58
611	1,999,858.59	278,403.58
612	1,999,858.59	278,203.58
613	1,999,858.59	278,003.58
614	1,999,858.59	277,803.58
615	1,999,858.59	277,603.58
616	1,999,858.59	277,403.58
617	1,999,858.59	277,203.58
618	1,999,858.59	277,003.58
619	1,999,858.59	276,803.58
620	1,999,858.59	276,603.58
621	1,999,858.59	276,403.58
622	1,999,858.59	276,203.58
623	1,999,858.59	276,003.58
624	1,999,858.59	275,803.58
625	1,999,858.59	275,603.58
626	1,999,858.59	275,403.58
627	1,999,858.59	275,203.58
628	1,999,858.59	275,003.58
629	1,999,858.59	274,803.58
630	1,999,858.59	274,603.58
631	1,999,858.59	274,403.58
632	1,999,858.59	274,203.58
633	1,999,858.59	274,003.58
634	1,999,858.59	273,803.58
635	1,999,858.59	273,603.58
636	1,999,858.59	273,403.58
637	1,999,858.59	273,203.58
638	1,999,858.59	273,003.58
639	1,999,858.59	272,803.58
640	1,999,858.59	272,603.58
641	1,999,858.59	272,403.58
642	1,999,858.59	272,203.58
643	1,999,858.59	272,003.58
644	1,999,858.59	271,803.58
645	1,999,858.59	271,603.58
646	1,999,858.59	271,403.58
647	1,999,858.59	271,203.58
648	1,999,858.59	271,003.58
649	1,999,858.59	270,803.58
650	1,999,858.59	270,603.58
651	1,999,858.59	270,403.58
652	1,999,858.59	270,203.58
653	1,999,858.59	270,003.58
654	1,999,858.59	269,803.58
655	1,999,858.59	269,603.58
656	1,999,858.59	269,403.58
657	1,999,858.59	269,203.58
658	1,999,858.59	269,003.58
659	1,999,858.59	268,803.58
660	1,999,858.59	268,603.58
661	1,999,858.59	268,403.58
662	1,999,858.59	268,203.58
663	1,999,858.59	268,003.58
664	1,999

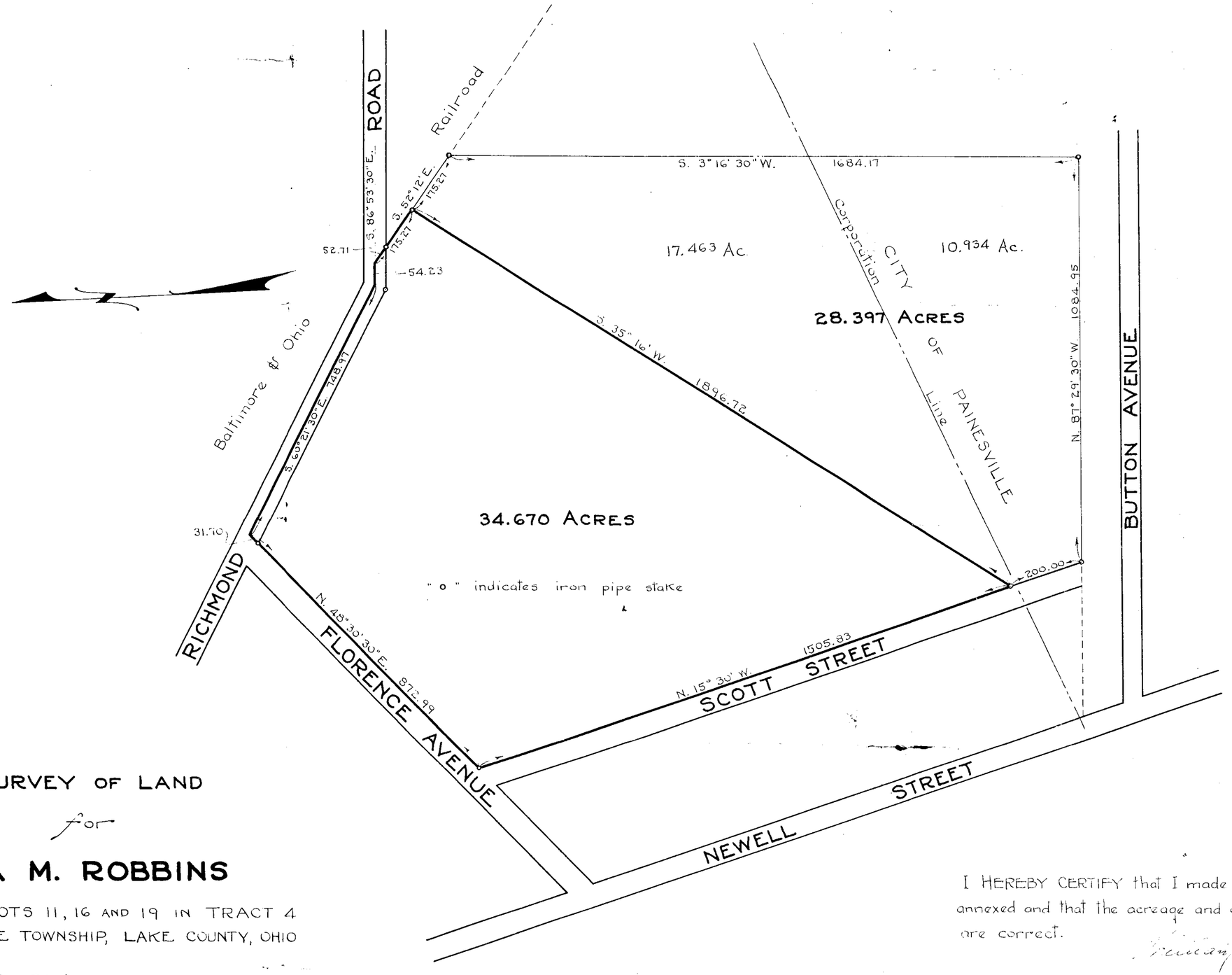

SURVEY OF LAND

for

IRA M. ROBBINS

PART OF LOTS 11, 16 AND 19 IN TRACT 4
PAINESVILLE TOWNSHIP, LAKE COUNTY, OHIO

SCALE : 1" = 200' MAY 1939.

I HEREBY CERTIFY that I made the survey and plat annexed and that the acreage and other particulars shown are correct.

William R. Gray

SURVEY BY — WILLIAM R. GRAY
REGISTERED SURVEYOR No. 2752
PAINESVILLE, OHIO

STATE OF OHIO